

INDIVIDUALS AT HADALAT BORDER CROSSING, JORDAN-SYRIA BORDER

Analysis with WorldView-2 Data Acquired 2 December 2014 & WorldView-1 Data Acquired 8 November 2010 and 21 April 2015

This map illustrates satellite-detected displaced persons shelters in the area of the Hadalat crossing on the Syrian / Jordanian border. Using a satellite image collected by the WorldView-1 satellite on 21 April 2015, UNOSAT located 70 probable shelters in the open desert and along the Syrian side of the border about 107 kilometres

southwest of Iraq border. Due to the very small size and irregularity of the shelters it is likely that some shelters may have been missed in this analysis, or some shelter were included erroneously. This is a preliminary analysis and has not yet been validated in the field. Please send ground feedback to UNITAR / UNOSAT.

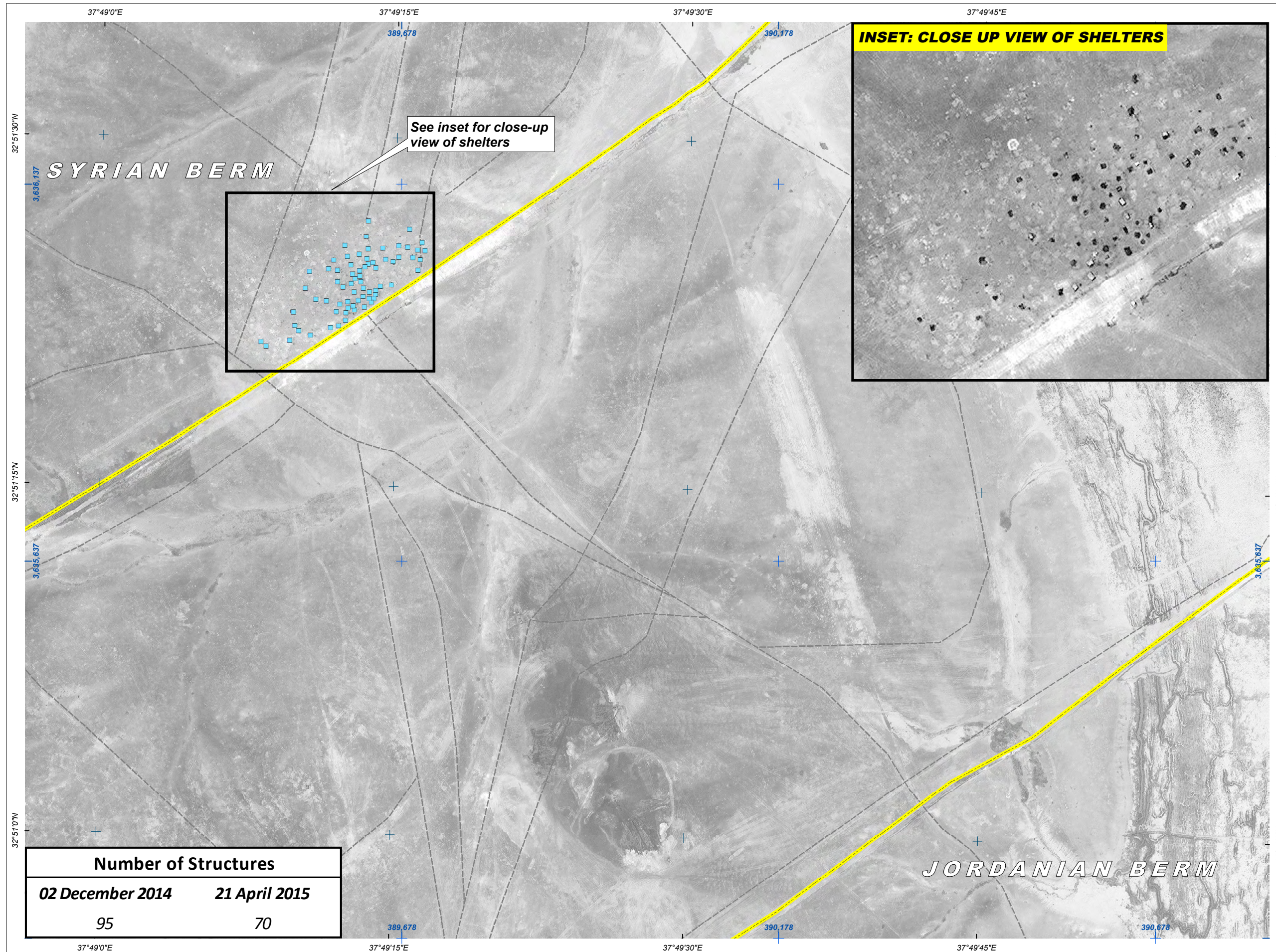
Complex Emergency



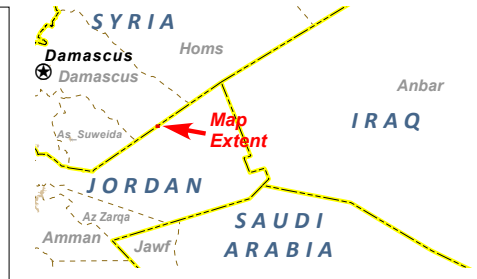
Production Date:
12-Jun-15

Version 1.0

Activation Number:
CE20130604SYR

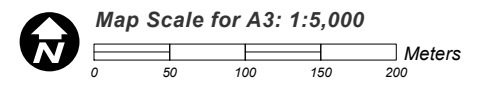


INSET: CLOSE UP VIEW OF SHELTERS



LEGEND

- Shelter
- International Boundary
- Roads / Tracks



Satellite Data (1): WorldView-1
Imagery Dates: 21 April 2015
Resolution: 50 cm
Copyright: DigitalGlobe
Source: US Department of State, Humanitarian Information Unit, NextView License
Satellite Data (2): WorldView-2
Imagery Dates: 2 December 2014
Resolution: 50 cm
Copyright: DigitalGlobe
Source: US Department of State, Humanitarian Information Unit, NextView License
Satellite Data (3): WorldView-1
Imagery Date: 8 November 2010
Resolution: 50 cm
Copyright: DigitalGlobe
Source: US Department of State, Humanitarian Information Unit, NextView License
Road Data: UNOSAT
Other Data: USGS, UNCS, NASA, NGA
Analysis: UNITAR / UNOSAT
Production: UNITAR / UNOSAT
Analysis conducted with ArcGIS v10.3

Coordinate System: WGS 1984 UTM Zone 37N
Projection: Transverse Mercator
Datum: WGS 1984
Units: Meter

The depiction and use of boundaries, geographic names and related data shown here are not warranted to be error-free nor do they imply official endorsement or acceptance by the United Nations. UNOSAT is a program of the United Nations Institute for Training and Research (UNITAR), providing satellite imagery and related geographic information, research and analysis to UN humanitarian and development agencies and their implementing partners.

This work by UNITAR/UNOSAT is licensed under a Creative Commons Attribution-NonCommercial-ShareAlike 3.0 Unported License.



UNOSAT

Contact Information: unosat@unitar.org
24/7 Hotline: +41 76 487 4998
www.unitar.org/unosat