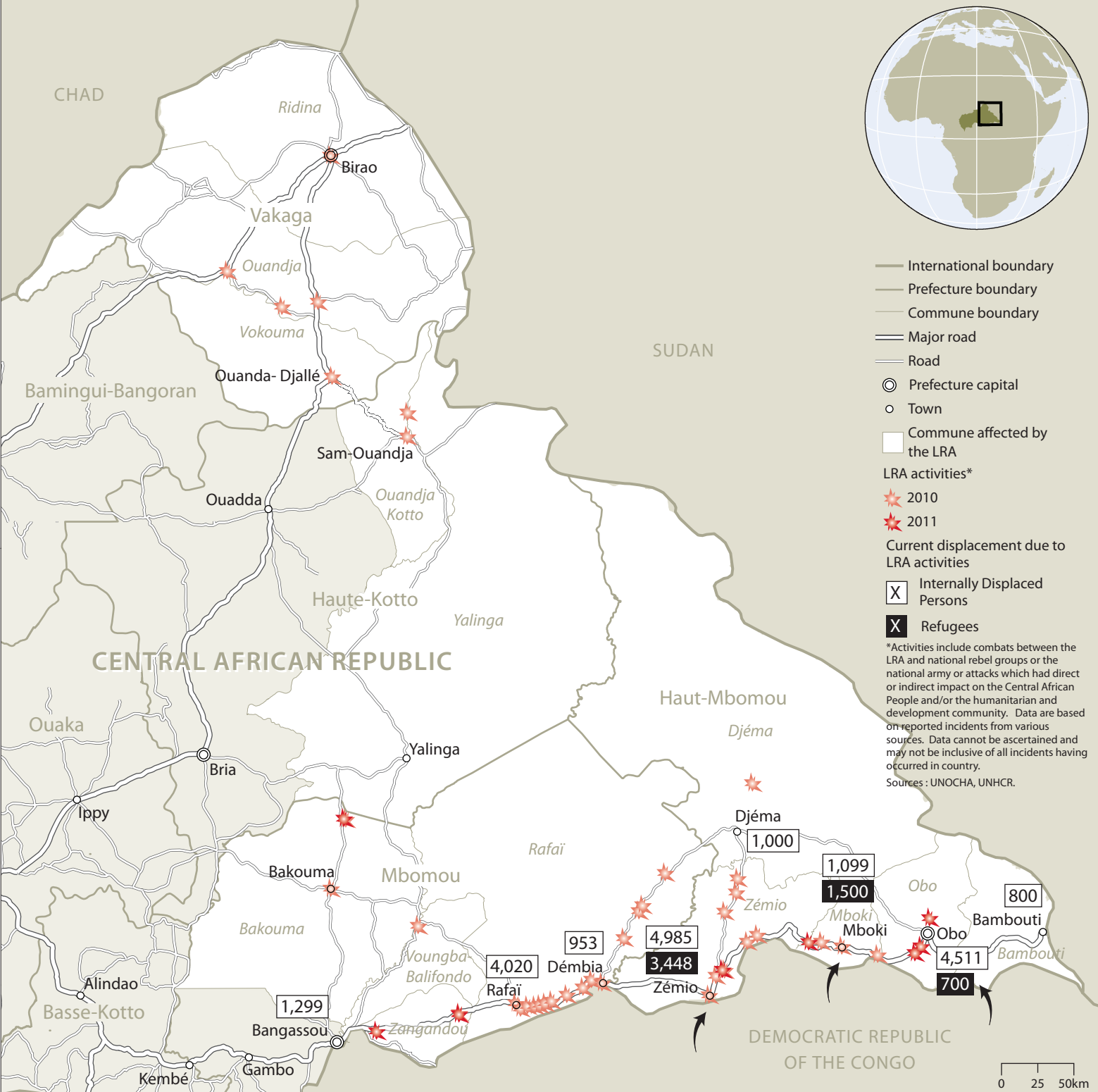


# Central African Republic: Lord's Resistance Army (LRA) Activities

(1 Jan 2010 - 16 Mar 2011)



— International boundary  
 — Prefecture boundary  
 — Commune boundary  
 == Major road  
 — Road  
 ⊙ Prefecture capital  
 ○ Town  
 □ Commune affected by the LRA

LRA activities\*  
 ☆ 2010  
 ☆ 2011

Current displacement due to LRA activities  
 X Internally Displaced Persons  
 X Refugees

\*Activities include combats between the LRA and national rebel groups or the national army or attacks which had direct or indirect impact on the Central African People and/or the humanitarian and development community. Data are based on reported incidents from various sources. Data cannot be ascertained and may not be inclusive of all incidents having occurred in country.  
 Sources : UNOCHA, UNHCR.

**Affected population**

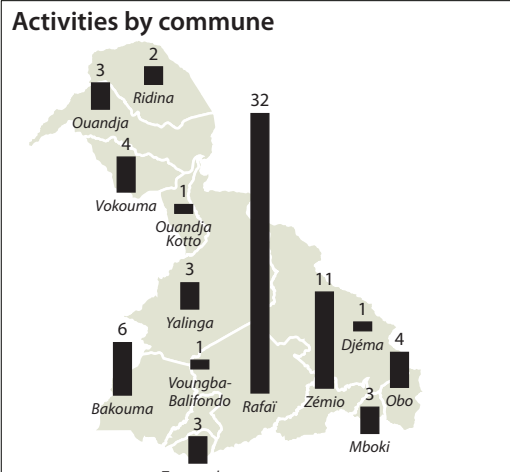
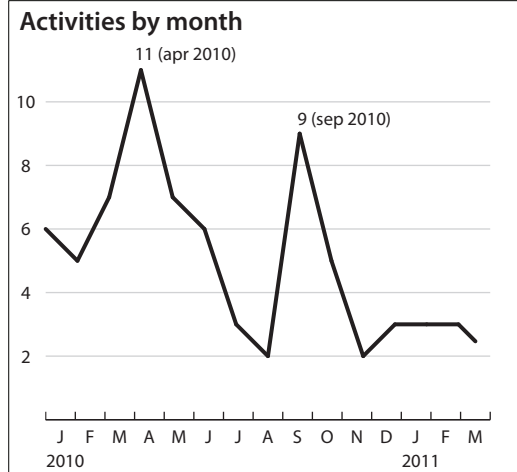
**18,667** Centralafricans currently displaced  
**5,648** Congolese currently refugees in CAR due to LRA activities

Between January 2010 and 16 March 2011

**83** people killed  
**13** injured  
**334** abducted  
**121** released or escaped

**17** humanitarian and development organisations work in the communes affected

Sources : UNOCHA, UNHCR



The boundaries and names shown and the designations used on this map do not imply official endorsement or acceptance by the United Nations. Base map sources: HDPT CAR, SIGCAF, UNCS. For more information, please visit <http://hdptcar.net>. Feedback to [info@hdptcar.net](mailto:info@hdptcar.net). Map created on 31 March 2011.