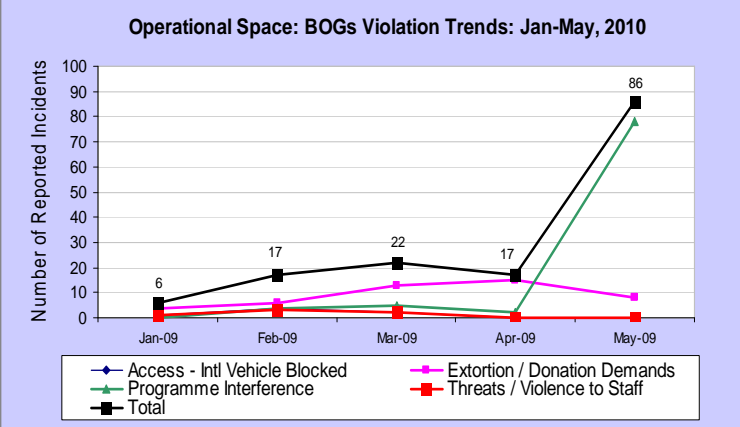


NEPAL - Incidents Affecting Operational Space

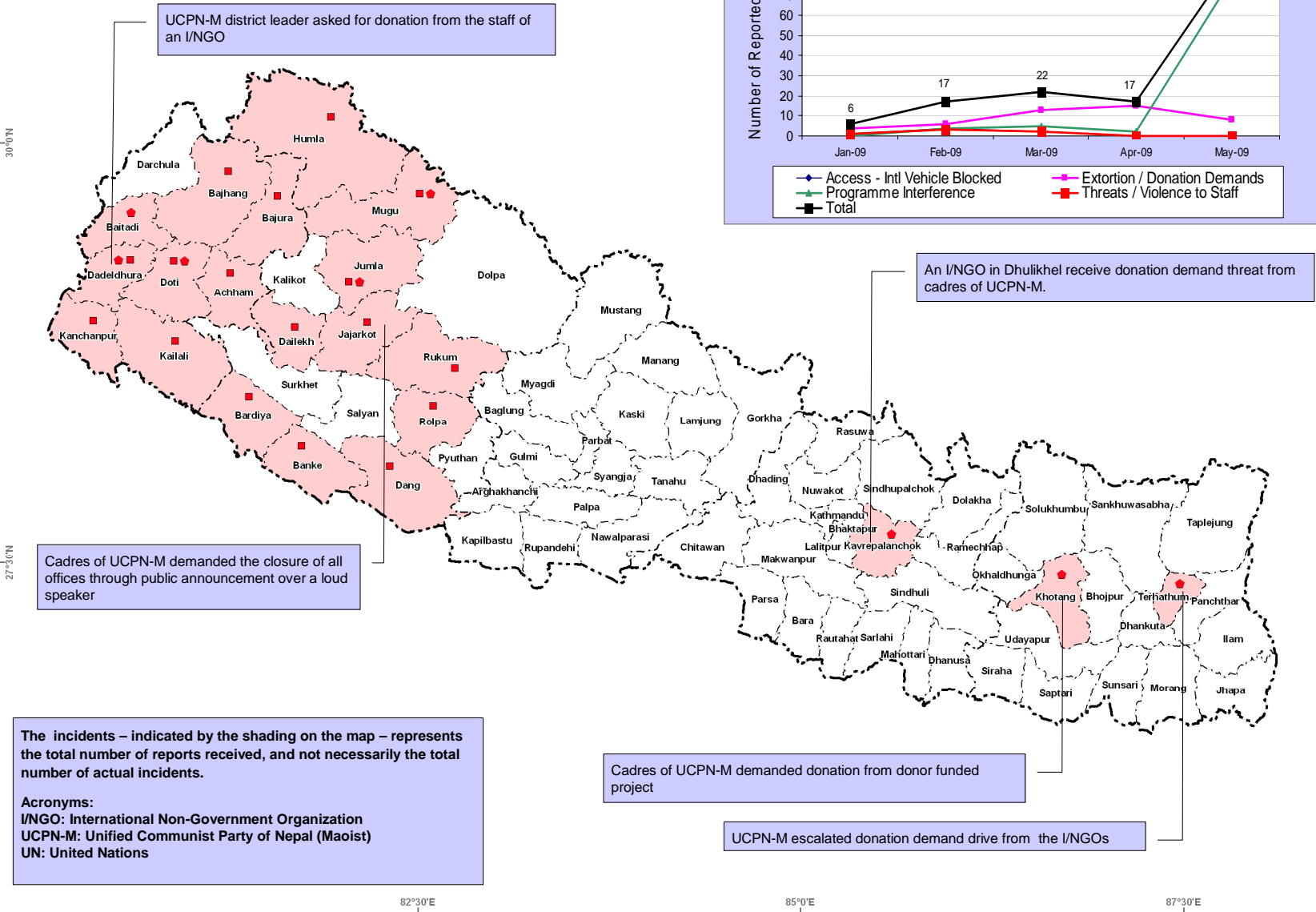
1-31 May 2010



UCPN-M imposed a Nationwide General Strike across the country from 02 of May to 07 May. The Indefinite strike brought Humanitarian and Development operation in all part of the country to a halt. The majority of BOGs Signatories either suspended field programs, operated with essential staffs only or temporarily closed their offices. As a result, 90%(78 out of 86) of the incident are program interference by UCPN-M as reported by BOGs signatories.




- Legend**
- Administrative boundaries**
- International boundary
 - Development Region boundary
 - District boundary
- Reported Incident Types**
- Programme Interference
 - Extortion / Donation Demands
 - Incidents affecting operational space
 - No incidents reported
- Action Initiators**
- UCPN-M / YCL



The incidents – indicated by the shading on the map – represents the total number of reports received, and not necessarily the total number of actual incidents.

Acronyms:
 I/NGO: International Non-Government Organization
 UCPN-M: Unified Communist Party of Nepal (Maoist)
 UN: United Nations

Map Doc Name: BOGs_May_2010_A4_10062010_v01
GLIDE Number: N/A
Creation Date: 10 June 2010
Projection/Datum: UTM 44N/WGS84
Web Resources: <http://www.un.org.np>



Map data source(s):
 Field reports from UN Agencies, Donors and I/NGOs.
 Geodata: GIST, ESRI

Disclaimers:
 The designations employed and the presentation of material on this map do not imply the expression of any opinion whatsoever on the part of the Secretariat of the United Nations concerning the legal status of any country, territory, city or area or of its authorities, or concerning the delimitation of its frontiers or boundaries.

