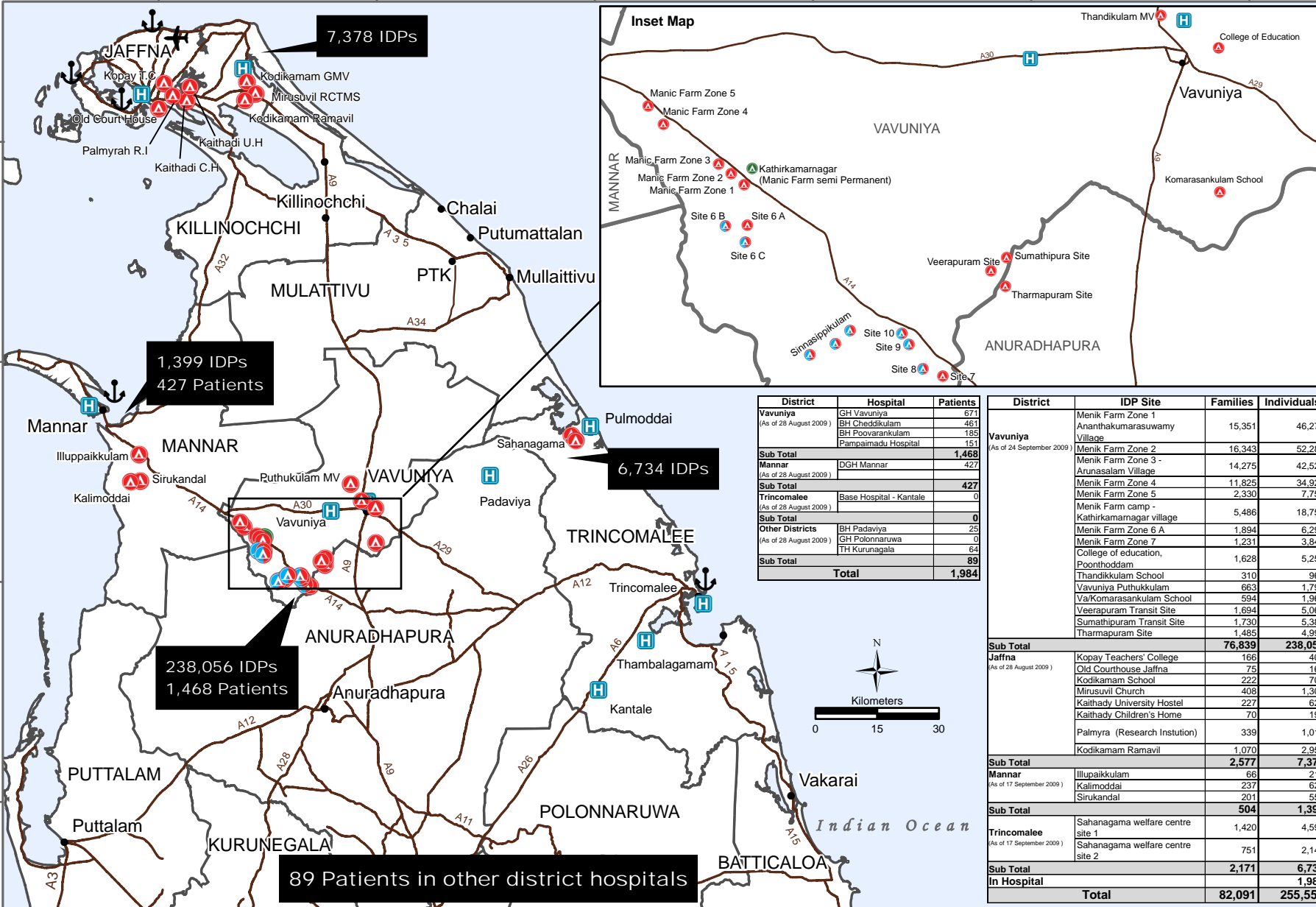


Vanni IDP Camps and Hospitals Information

Arrivals since 01 April 2008 - Updated as of 28 September 2009

Northern Area

80°2'0"E 80°3'10"E 81°0'0"E 81°29'0"E 81°58'0"E 82°27'0"E



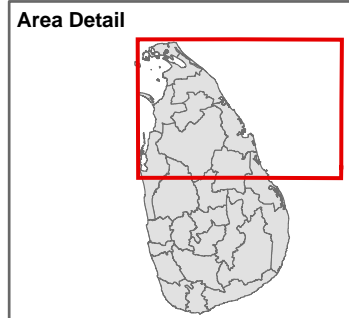
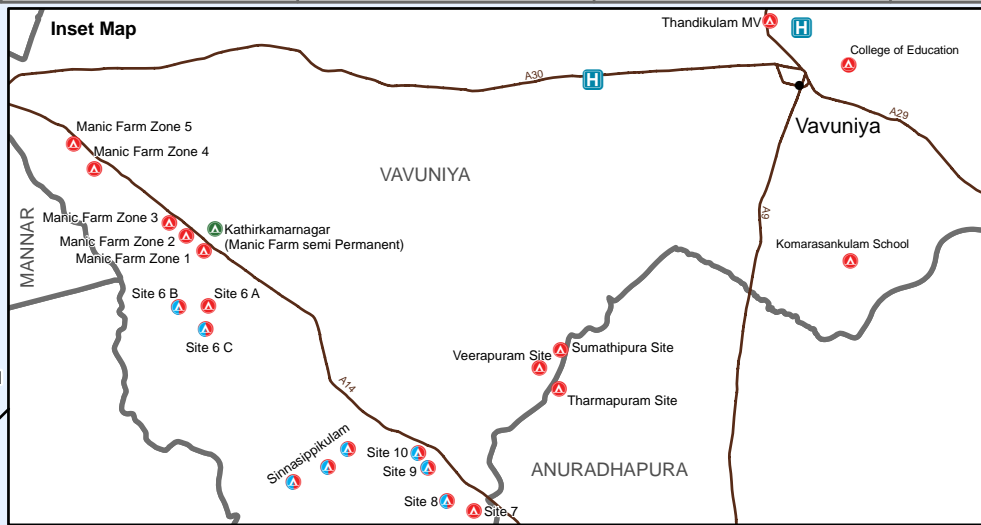
7,378 IDPs

1,399 IDPs
427 Patients

6,734 IDPs

238,056 IDPs
1,468 Patients

89 Patients in other district hospitals



Legend

- District Boundary
- Roads
- Ports
- Domestic Airports
- Semi Permanent Shelter Sites
- Emergency Shelter Sites
- New sites identified for Emergency Shelter
- Hospitals with patients from the Vanni
- Towns / Villages

District	Hospital	Patients
Vavuniya (As of 28 August 2009)	GH Vavuniya	671
	BH Cheddikulam	461
	BH Poovarankulam	135
	Pampaimadu Hospital	151
Sub Total		1,468
Mannar (As of 28 August 2009)	DGH Mannar	427
Sub Total		427
Trincomalee (As of 28 August 2009)	Base Hospital - Kantale	0
Sub Total		0
Other Districts (As of 28 August 2009)	BH Padaviya	25
	GH Polonnaruwa	0
	TH Kurunegala	64
Sub Total		89
Total		1,984

District	IDP Site	Families	Individuals
Vavuniya (As of 24 September 2009)	Menik Farm Zone 1	15,351	46,271
	Ananthakumarasuwamy Village		
	Menik Farm Zone 2	16,343	52,288
	Menik Farm Zone 3 - Arunasalam Village	14,275	42,527
	Menik Farm Zone 4	11,825	34,920
	Menik Farm Zone 5	2,330	7,753
	Menik Farm camp - Kathirkamamagar village	5,486	18,754
	Menik Farm Zone 6 A	1,894	6,296
	Menik Farm Zone 7	1,231	3,841
	College of education, Poonthoddam	1,628	5,252
Thandikkulam School	310	963	
Vavuniya Puthukkulam	663	1,792	
Va/Komarasankulam School	594	1,964	
Veerapuram Transit Site	1,694	5,060	
Sumathipuram Transit Site	1,730	5,384	
Tharmapuram Site	1,485	4,991	
Sub Total		76,839	238,056
Jaffna (As of 28 August 2009)	Kopay Teachers' College	166	409
	Old Courthouse Jaffna	75	162
	Kodikamam School	222	708
	Mirusuvil Church	408	1,307
	Kaithady University Hostel	227	629
	Kaithady Children's Home	70	197
Palmyra (Research Institution)	339	1,013	
Kodikamam Ramavil	1,070	2,953	
Sub Total		2,577	7,378
Mannar (As of 17 September 2009)	Illuppaikkulam	66	212
	Kalimoddi	237	629
	Sirukandal	201	558
Sub Total		504	1,399
Trincomalee (As of 17 September 2009)	Sahanagama welfare centre site 1	1,420	4,594
	Sahanagama welfare centre site 2	751	2,140
Sub Total		2,171	6,734
In Hospital			1,984
Total		82,091	255,551

Data source(s):
UNHCR Colombo

Updated as at: 28-Sep-2009
Produced on: 30-Sep-2009

Projection / Datum: Transverse Mercator Kandawala

Admin boundaries provided by: Survey Department, Government of Sri Lanka

MapNumber: CHA/LK/Colombo/IDP/017/ V48

This map is designed for printing on A4 size

The boundaries, names and the designations used on this map do not imply official endorsement or acceptance by the United Nations.



Produced through the generous support of:

