







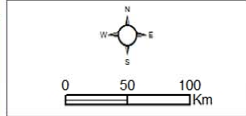


# COTE D'IVOIRE+5 - Population Movements



-  State capital
-  Region Capital
-  Département Capital
-  Main asphalted road
-  Main road no asphalted
-  Railway
-  Population Movement
-  Host Region or County



Map Doc Name: OCHA\_RefugeeMap\_Draft\_v1\_101207  
 Creation Date: 07 December 2010  
 Projection/Datum: GCS/WGS 1984  
 Web Resources: <http://ochaonline.un.org/ocha>  
 Nominal Scale at A4 paper size: 1:4,000,000

Map data source(s):  
 DevInfo, DCW, Global Discovery, OCHA, CNTIG/Côte d'Ivoire

Disclaimers:  
 The designations employed and the presentation of material on this map do not imply the expression of any opinion whatsoever on the part of the Secretariat of the United Nations concerning the legal status of any country, territory, city or area or of its authorities or concerning the delimitation of its frontiers or boundaries.

For comments, please contact:  
[daye3@un.org](mailto:daye3@un.org)



The mission of the United Nations Office for the Coordination of Humanitarian Affairs (OCHA) is to mobilize and coordinate effective and principled humanitarian action in partnership with national and international actors.