




CONFLICTS IN CENTRAL AND EAST AFRICA: January 2009

 Tension - Areas with recent flare ups

 Low intensity - Areas with on going conflict, with low casualties, general lawlessness and/or banditry

 High intensity - Area with regular conflict and violence

Cartography: OCHA Regional Office for CEA

Creation Date: 09 Feb 2009

Projection/Datum: WGS 1984

Web Resources: <http://ochaonline.un.org/rocea>

Nominal Scale at A4 paper size: 1:22,689,346

0 100 200 400 600 kms

Map data source(s): OCHA ROCEA

Contact: roceaifo@un.org

Disclaimers:
The designations employed and the presentation of material on this map do not imply the expression of any opinion whatsoever on the part of the Secretariat of the United Nations concerning the legal status of any country, territory, city or area or of its authorities, or concerning the delimitation of its frontiers or boundaries.

