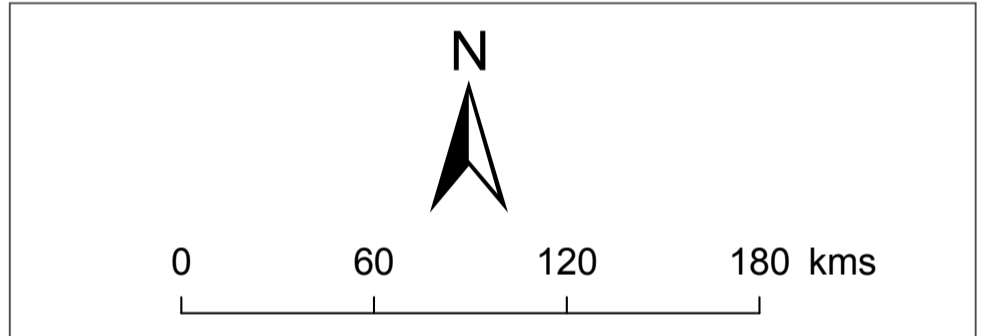


Comparative situation of killed people in result of different disaster during five years in all over the country -



Legend

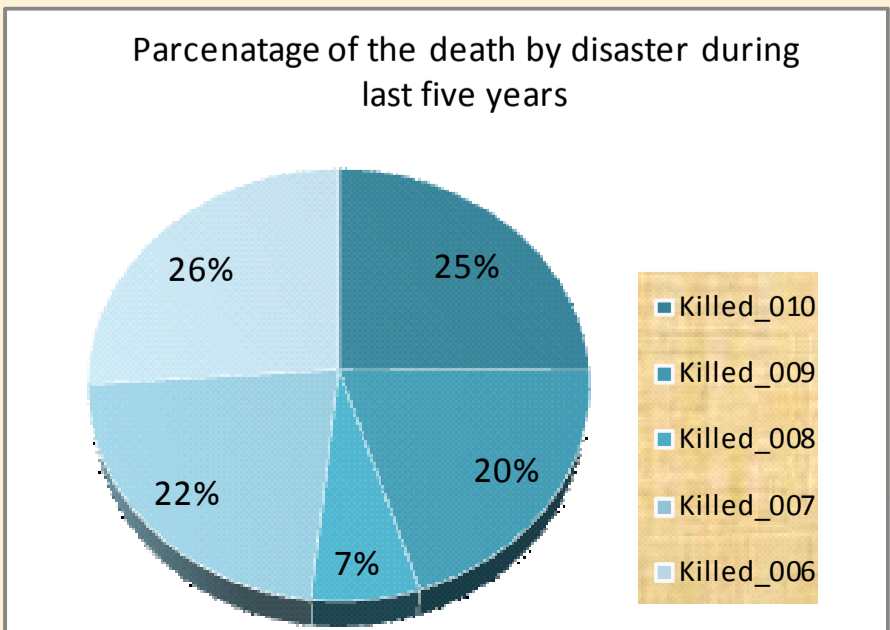
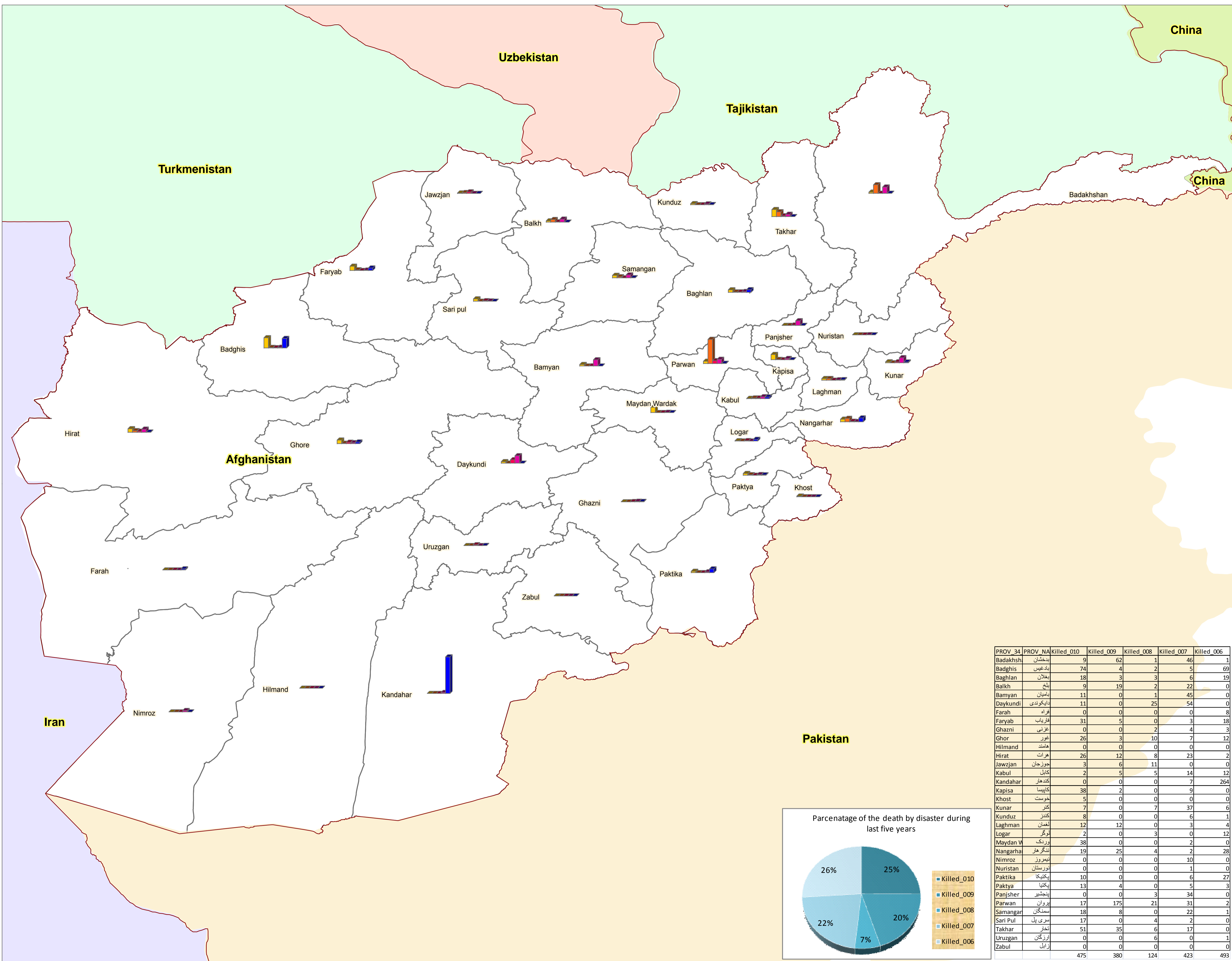
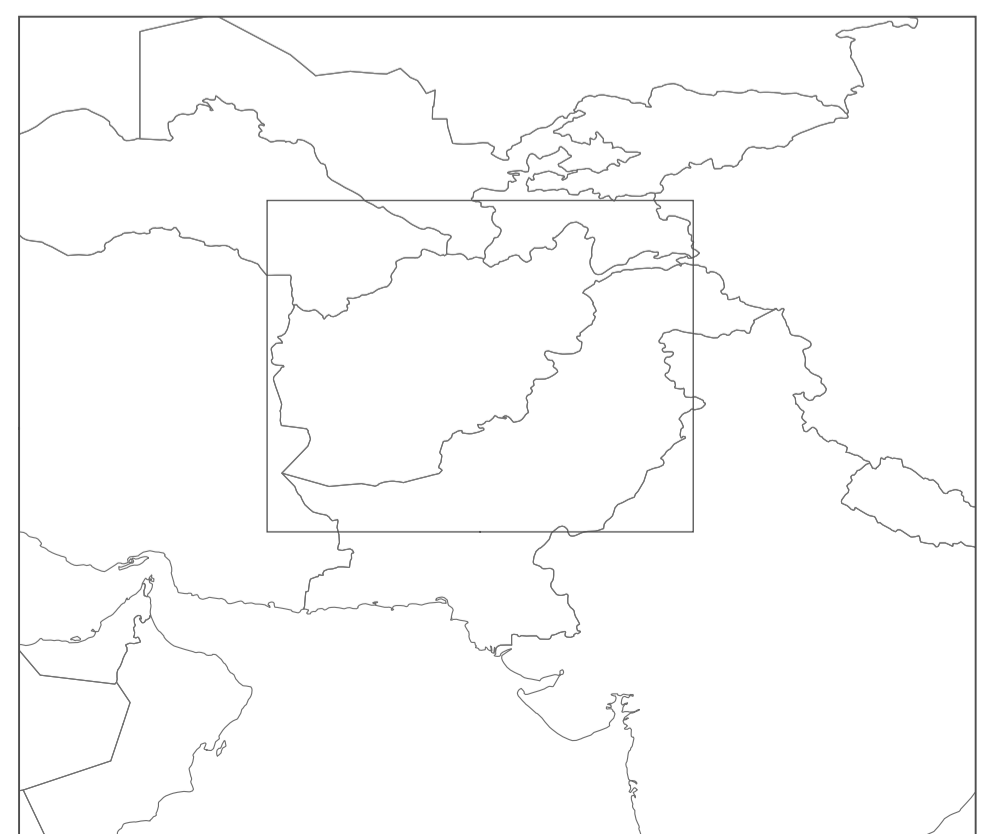
- International Boundary
- Provincial Boundary
- 130
- Killed_010
- Killed_009
- Killed_008
- Killed_007
- Killed_006



Map Doc Name: A1_Comparative_ affec of disaster_03012011
Creation Date: 3rd Jan 2011
Projection/Datum: WGS84
Web Resources: <http://ochaonline.un.org/roap>
Nominal Scale at A1 paper size: 1:2,356,646

Map data source(s): ANDMA/Gov/AIMS

Disclaimers:
 The designations employed and the presentation of material on this map do not imply the expression of any opinion whatsoever on the part of the Secretariat of the United Nations concerning the legal status of any country, territory, city or area or of its authorities, or concerning the delimitation of its frontiers or boundaries.



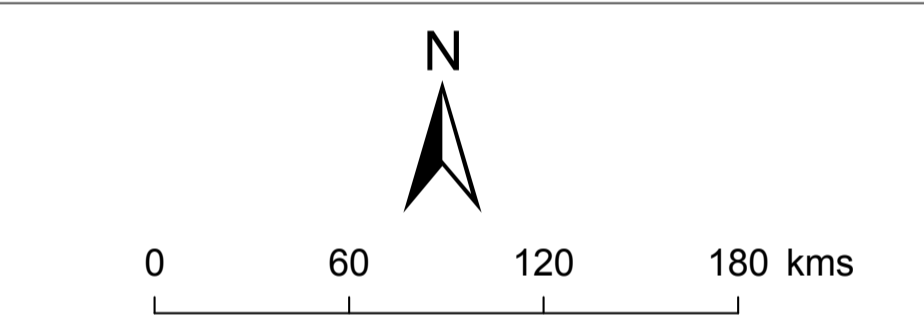
| PROV_34 | PROV_NA | Killed_010 | Killed_009 | Killed_008 | Killed_007 | Killed_006 |
|----------|----------|------------|------------|------------|------------|------------|
| Badakhsh | بدخشان | 9 | 62 | 1 | 46 | 1 |
| Badghis | بادغیس | 74 | 4 | 2 | 5 | 69 |
| Baghlan | بغلان | 18 | 3 | 3 | 6 | 19 |
| Balkh | بلخ | 9 | 19 | 2 | 22 | 0 |
| Bamyan | بامیان | 11 | 0 | 1 | 45 | 0 |
| Daykundi | دایکوندی | 11 | 0 | 25 | 54 | 0 |
| Farah | فراه | 0 | 0 | 0 | 0 | 8 |
| Faryab | فاریاب | 31 | 5 | 0 | 3 | 18 |
| Ghazni | غزنی | 0 | 0 | 2 | 4 | 3 |
| Ghor | غور | 26 | 3 | 10 | 7 | 12 |
| Hilmand | هلمند | 0 | 0 | 0 | 0 | 0 |
| Hirat | هرات | 26 | 12 | 8 | 23 | 2 |
| Jawzjan | جوزجان | 3 | 6 | 11 | 0 | 0 |
| Kabul | کابل | 2 | 5 | 5 | 14 | 12 |
| Kandahar | کندهار | 0 | 0 | 0 | 7 | 264 |
| Kapisa | کاپیسا | 38 | 2 | 0 | 9 | 0 |
| Khost | خوست | 5 | 0 | 0 | 0 | 0 |
| Kunar | کنړ | 7 | 0 | 7 | 37 | 6 |
| Kunduz | کنډز | 8 | 0 | 0 | 6 | 1 |
| Laghman | لغمان | 12 | 12 | 0 | 3 | 4 |
| Logar | لوگر | 2 | 0 | 3 | 0 | 12 |
| Maydan W | موردک | 38 | 0 | 0 | 2 | 0 |
| Nangarha | ننگرهار | 19 | 25 | 4 | 2 | 28 |
| Nimroz | نیمروز | 0 | 0 | 0 | 10 | 0 |
| Nuristan | نورستان | 0 | 0 | 0 | 1 | 0 |
| Paktika | پکتیکا | 10 | 0 | 0 | 6 | 27 |
| Paktya | پکتیا | 13 | 4 | 0 | 5 | 3 |
| Panjsher | پنجشیر | 0 | 0 | 3 | 34 | 0 |
| Parwan | پروان | 17 | 175 | 21 | 31 | 2 |
| Samangar | سامنگان | 18 | 8 | 0 | 22 | 1 |
| Sari Pul | سری پل | 17 | 0 | 4 | 2 | 0 |
| Takhar | تخار | 51 | 35 | 6 | 17 | 0 |
| Uruzgan | ارزگان | 0 | 0 | 6 | 0 | 1 |
| Zabul | زابل | 0 | 0 | 0 | 0 | 0 |
| | | 475 | 380 | 124 | 423 | 493 |

Comparative Situation of Distracted Houses in result of different disaster during five years in all over the country (2006 - 2010)



Legend

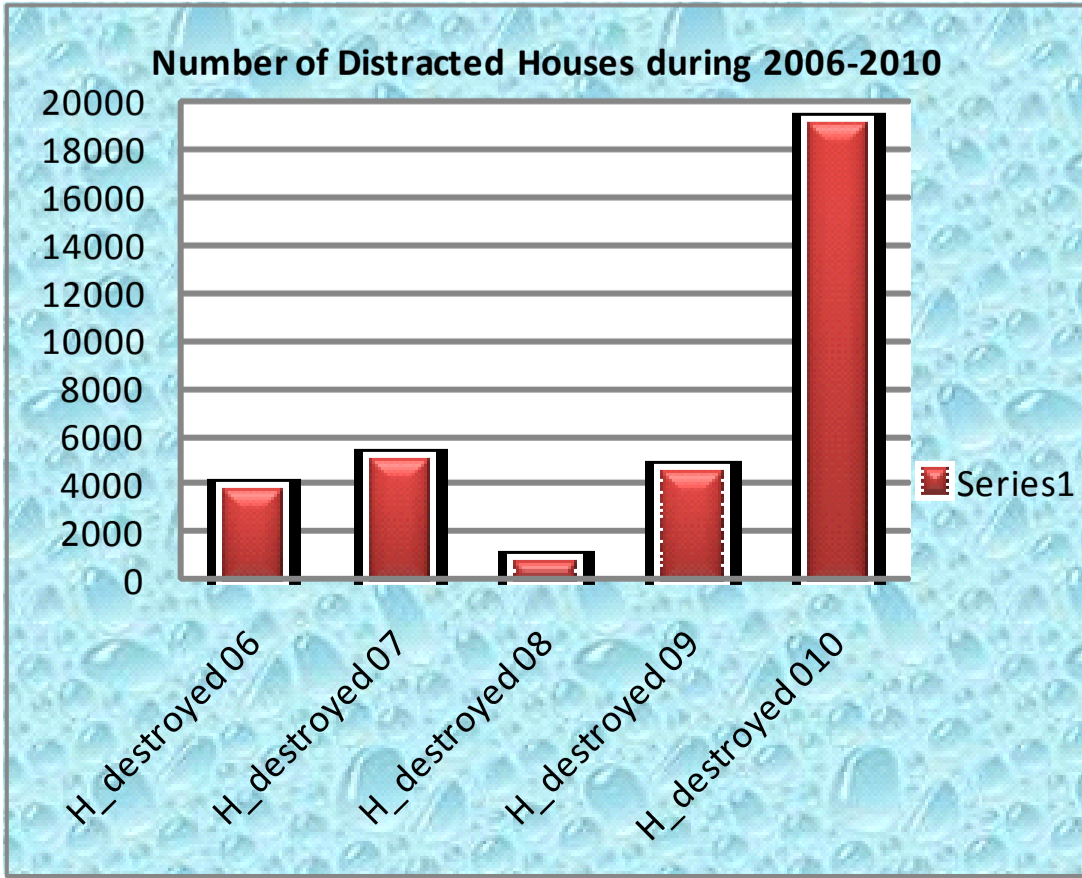
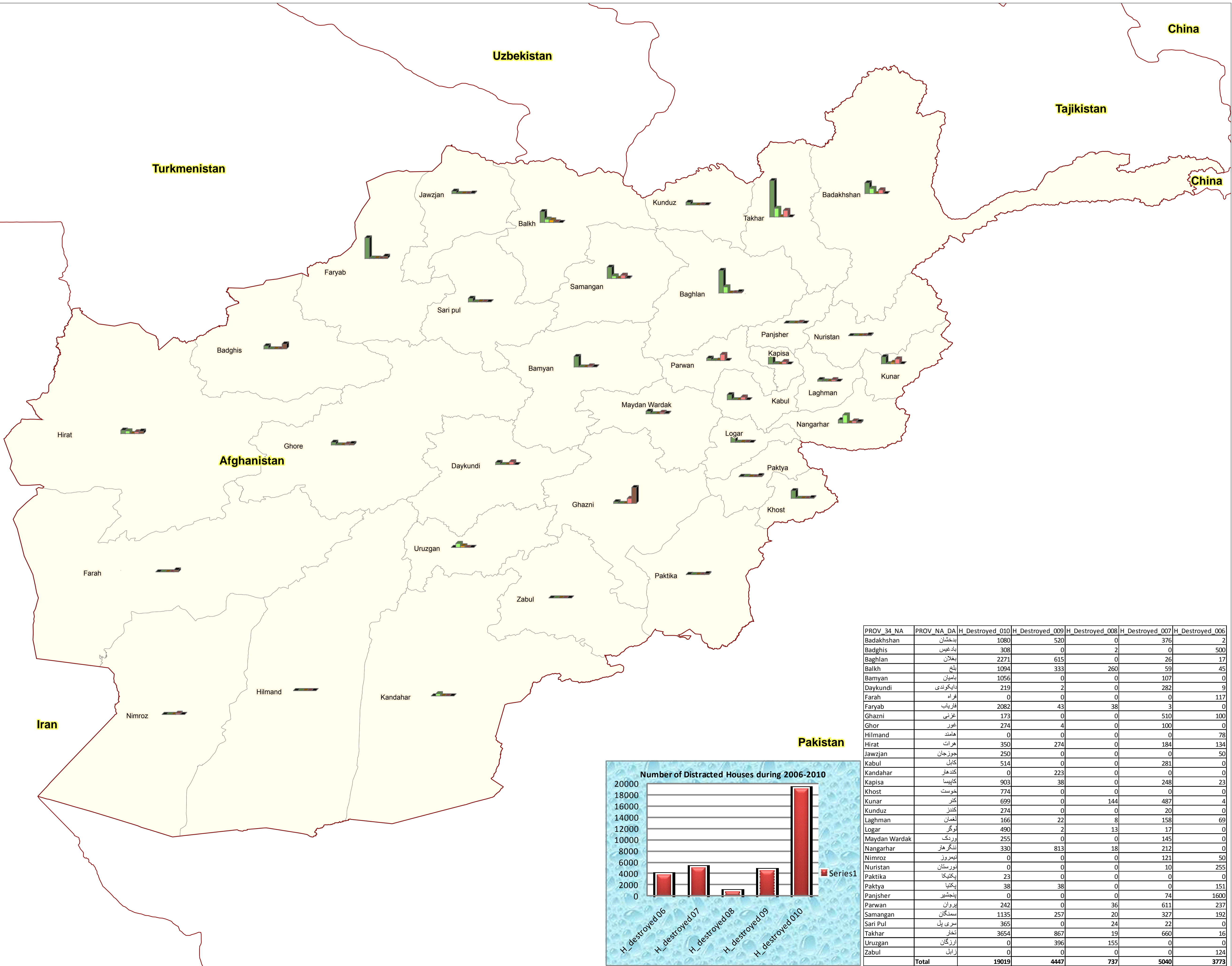
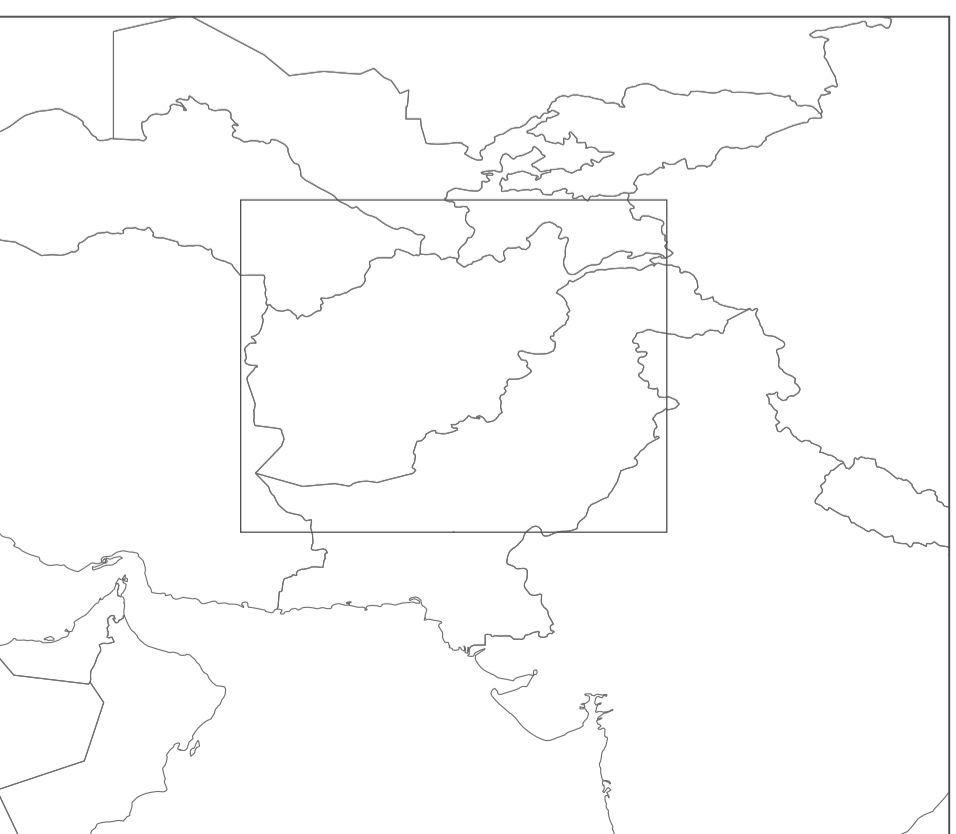
- International Boundary
- Provincial Boundary
- 1,800
- H_Destroyed_010
- H_Destroyed_009
- H_Destroyed_008
- H_Destroyed_007
- H_Destroyed_006



Map Doc Name: A1_Comparative_affected of disaster_03012011
Creation Date: 3rd Jan 2011
Projection/Datum: WGS84
Web Resources: <http://ochaonline.un.org/roap>
Nominal Scale at A1 paper size: 1:2,332,546

Map data source(s):
ANDMA/Gov/AIMS



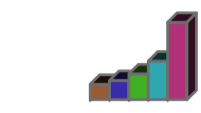





Disclaimers:
The designations employed and the presentation of material on this map do not imply the expression of any opinion whatsoever on the part of the Secretariat of the United Nations concerning the legal status of any country, territory, city or area or of its authorities, or concerning the delimitation of its frontiers or boundaries.

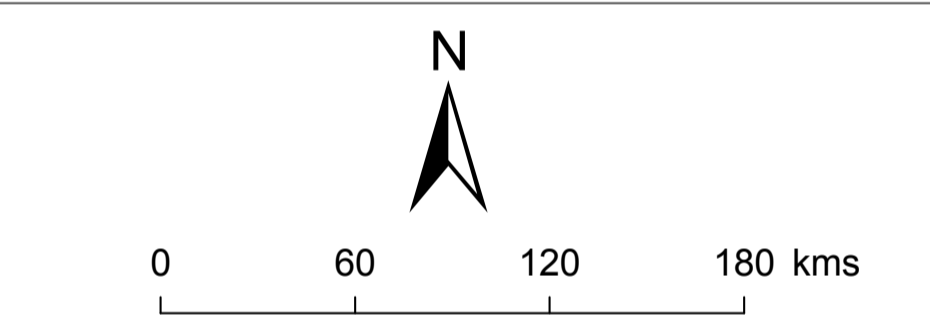


| PROV_34_NA | PROV_NA_DA | H_Destroyed_010 | H_Destroyed_009 | H_Destroyed_008 | H_Destroyed_007 | H_Destroyed_006 |
|---------------|------------|-----------------|-----------------|-----------------|-----------------|-----------------|
| Badakhshan | بدخشان | 1080 | 520 | 0 | 376 | 2 |
| Badghis | بادغیس | 308 | 0 | 2 | 0 | 500 |
| Baghlan | بغلان | 2271 | 615 | 0 | 26 | 17 |
| Balkh | بلخ | 1094 | 333 | 260 | 59 | 45 |
| Bamyan | بامیان | 1056 | 0 | 0 | 107 | 0 |
| Daykundi | دایکوندی | 219 | 2 | 0 | 282 | 9 |
| Farah | فراه | 0 | 0 | 0 | 0 | 117 |
| Faryab | فاریاب | 2082 | 43 | 38 | 3 | 0 |
| Ghazni | غزنی | 173 | 0 | 0 | 510 | 100 |
| Ghor | غور | 274 | 4 | 0 | 100 | 0 |
| Hilmand | هلمند | 0 | 0 | 0 | 0 | 78 |
| Hirat | هرات | 350 | 274 | 0 | 184 | 134 |
| Jawzjan | جوزجان | 250 | 0 | 0 | 0 | 50 |
| Kabul | کابل | 514 | 0 | 0 | 281 | 0 |
| Kandahar | کندهار | 0 | 223 | 0 | 0 | 0 |
| Kapisa | کاپیسا | 903 | 38 | 0 | 248 | 23 |
| Khost | خوست | 774 | 0 | 0 | 0 | 0 |
| Kunar | کنړ | 699 | 0 | 144 | 487 | 4 |
| Kunduz | کونډز | 274 | 0 | 0 | 20 | 0 |
| Laghman | لغمان | 166 | 22 | 8 | 158 | 69 |
| Logar | لوگر | 490 | 2 | 13 | 17 | 0 |
| Maydan Wardak | وردک | 255 | 0 | 0 | 145 | 0 |
| Nangarhar | ننگرهار | 330 | 813 | 18 | 212 | 0 |
| Nimroz | نیمروز | 0 | 0 | 0 | 121 | 50 |
| Nuristan | نورستان | 0 | 0 | 0 | 10 | 255 |
| Paktika | پکتیکا | 23 | 0 | 0 | 0 | 0 |
| Paktya | پکتیا | 38 | 38 | 0 | 0 | 151 |
| Panjsher | پنجشیر | 0 | 0 | 0 | 74 | 1600 |
| Parwan | پروان | 242 | 0 | 36 | 611 | 237 |
| Samangan | سمنگان | 1135 | 257 | 20 | 327 | 192 |
| Sari Pul | سری پل | 365 | 0 | 24 | 22 | 0 |
| Takhar | تخار | 3654 | 867 | 19 | 660 | 16 |
| Uruzgan | ارزگان | 0 | 396 | 155 | 0 | 0 |
| Zabul | زابل | 0 | 0 | 0 | 0 | 124 |
| Total | | 19019 | 4447 | 737 | 5040 | 3773 |

Comparative situation of affected families in result of different disaster during five years in all over the country

Legend

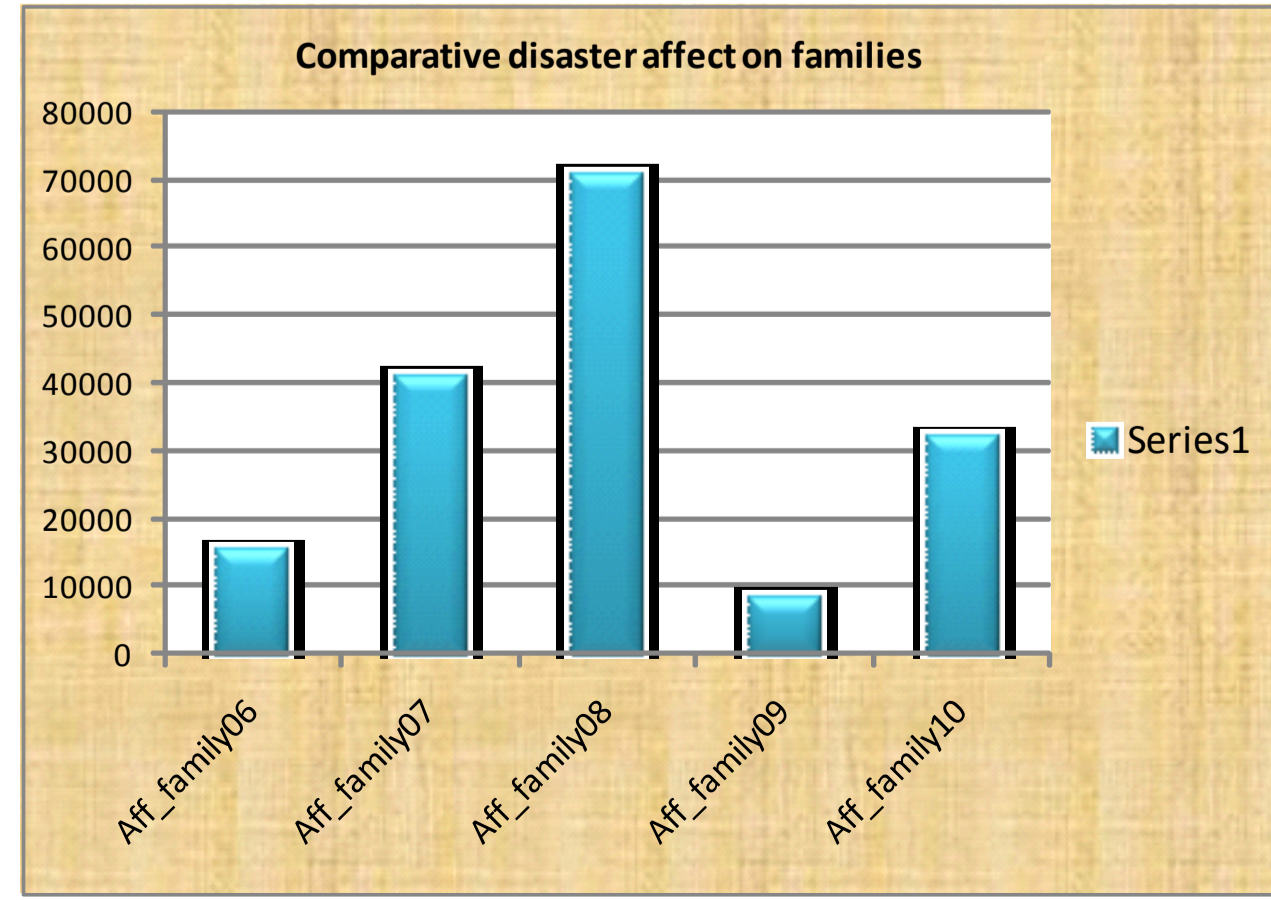
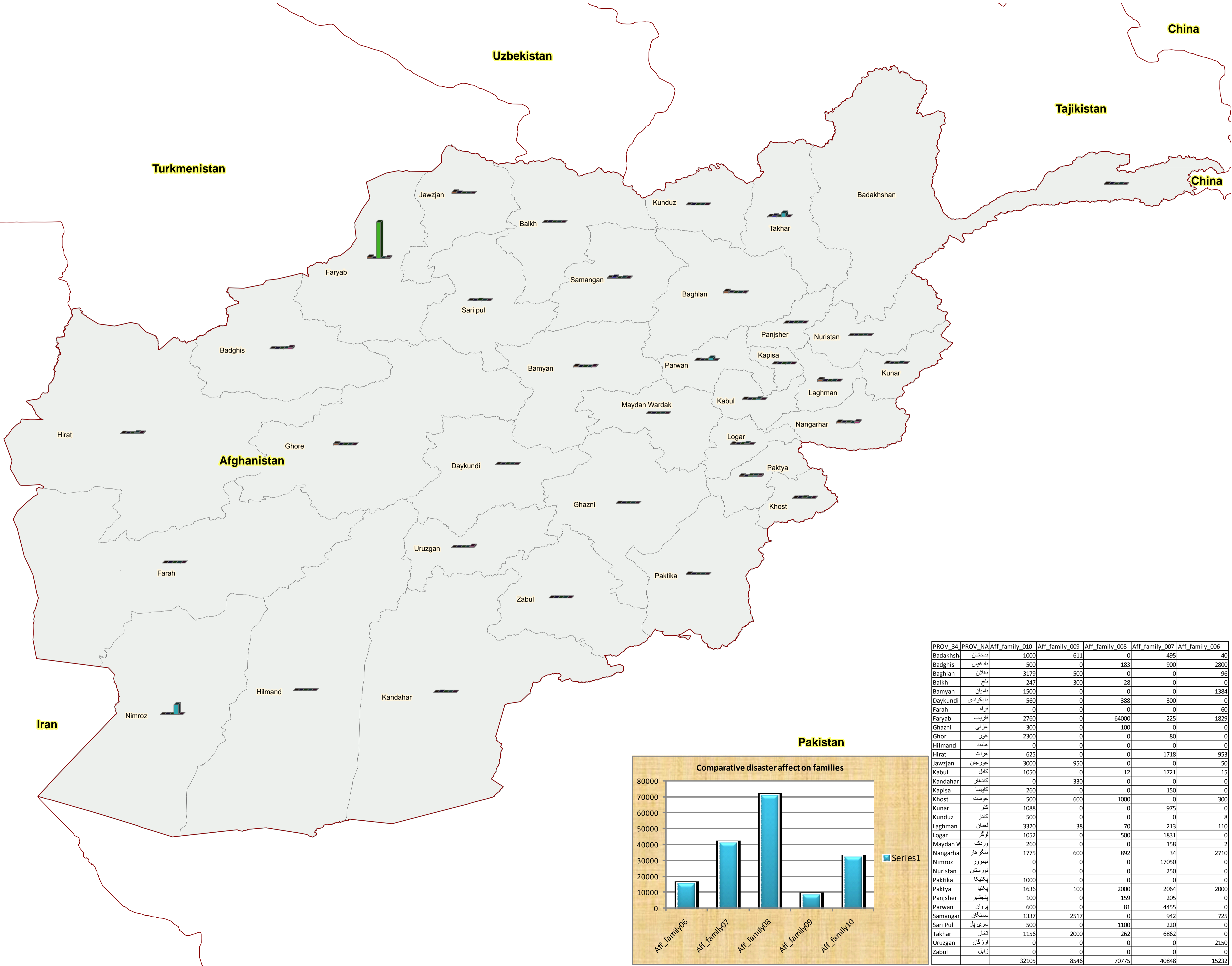
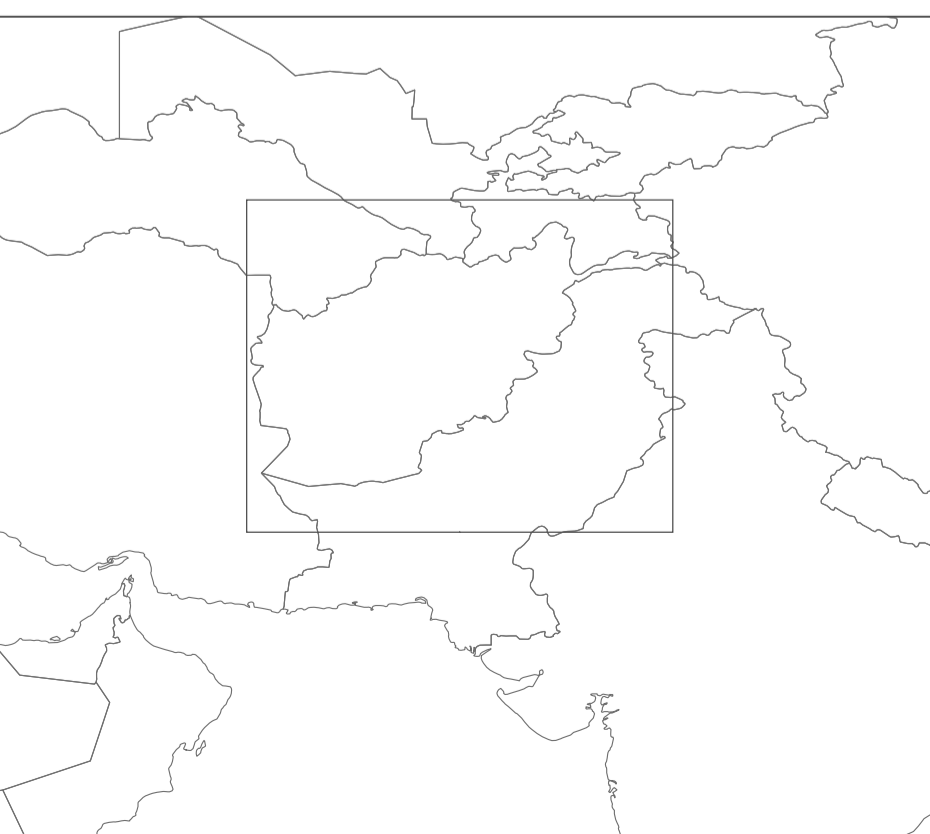
-  International Boundary
-  Provincial Boundary
-  32,000
-  Aff_family_010
-  Aff_family_009
-  Aff_family_008
-  Aff_family_007
-  Aff_family_006



Map Doc Name: A1_Comparative_affected of disaster_03012011
Creation Date: 3rd Jan 2011
Projection/Datum: WGS84
Web Resources: <http://ochaonline.un.org/roap>
Nominal Scale at A1 paper size: 1:2,332,546

Map data source(s): ANDMA/Gov/AIMS

Disclaimers:
 The designations employed and the presentation of material on this map do not imply the expression of any opinion whatsoever on the part of the Secretariat of the United Nations concerning the legal status of any country, territory, city or area or of its authorities, or concerning the delimitation of its frontiers or boundaries.



| PROV_34 | PROV_NA | Aff_family_010 | Aff_family_009 | Aff_family_008 | Aff_family_007 | Aff_family_006 |
|-----------|----------|----------------|----------------|----------------|----------------|----------------|
| Badakhsh | بدخشان | 1000 | 611 | 0 | 495 | 40 |
| Badghis | بادغيس | 500 | 0 | 183 | 900 | 2800 |
| Baghlan | بغلان | 3179 | 500 | 0 | 0 | 96 |
| Balkh | بلخ | 247 | 300 | 28 | 0 | 0 |
| Bamyan | باميان | 1500 | 0 | 0 | 0 | 1384 |
| Daykundi | دايكوندي | 560 | 0 | 388 | 300 | 0 |
| Farah | فراه | 0 | 0 | 0 | 0 | 60 |
| Faryab | فارياب | 2760 | 0 | 64000 | 225 | 1829 |
| Ghazni | غزني | 300 | 0 | 100 | 0 | 0 |
| Ghor | غور | 2300 | 0 | 0 | 80 | 0 |
| Hilmand | هلمند | 0 | 0 | 0 | 0 | 0 |
| Hirat | هرات | 625 | 0 | 0 | 1718 | 953 |
| Jawzjan | جوزجان | 3000 | 950 | 0 | 0 | 50 |
| Kabul | كابل | 1050 | 0 | 12 | 1721 | 15 |
| Kandahar | كندهر | 0 | 330 | 0 | 0 | 0 |
| Kapisa | كاپيسا | 260 | 0 | 0 | 150 | 0 |
| Khost | خوست | 500 | 600 | 1000 | 0 | 300 |
| Kunar | كنر | 1088 | 0 | 0 | 975 | 0 |
| Kunduz | كندز | 500 | 0 | 0 | 0 | 8 |
| Laghman | لغمان | 3320 | 38 | 70 | 213 | 110 |
| Logar | لگر | 1052 | 0 | 500 | 1831 | 0 |
| Maydan W | وردك | 260 | 0 | 0 | 158 | 2 |
| Nangarhar | ننگرهار | 1775 | 600 | 892 | 34 | 2710 |
| Nimroz | نيمروز | 0 | 0 | 0 | 17050 | 0 |
| Nuristan | نورستان | 0 | 0 | 0 | 250 | 0 |
| Paktika | پكتيكا | 1000 | 0 | 0 | 0 | 0 |
| Paktya | پكتيا | 1636 | 100 | 2000 | 2064 | 2000 |
| Panjsher | پنجشير | 100 | 0 | 159 | 205 | 0 |
| Parwan | پروان | 600 | 0 | 81 | 4455 | 0 |
| Samangan | سمنگان | 1337 | 2517 | 0 | 942 | 725 |
| Sari Pul | سري پل | 500 | 0 | 1100 | 220 | 0 |
| Takhar | تخار | 1156 | 2000 | 262 | 6862 | 0 |
| Uruzgan | ارزگان | 0 | 0 | 0 | 0 | 2150 |
| Zabol | زابل | 0 | 0 | 0 | 0 | 0 |
| | | 32105 | 8546 | 70775 | 40848 | 15232 |