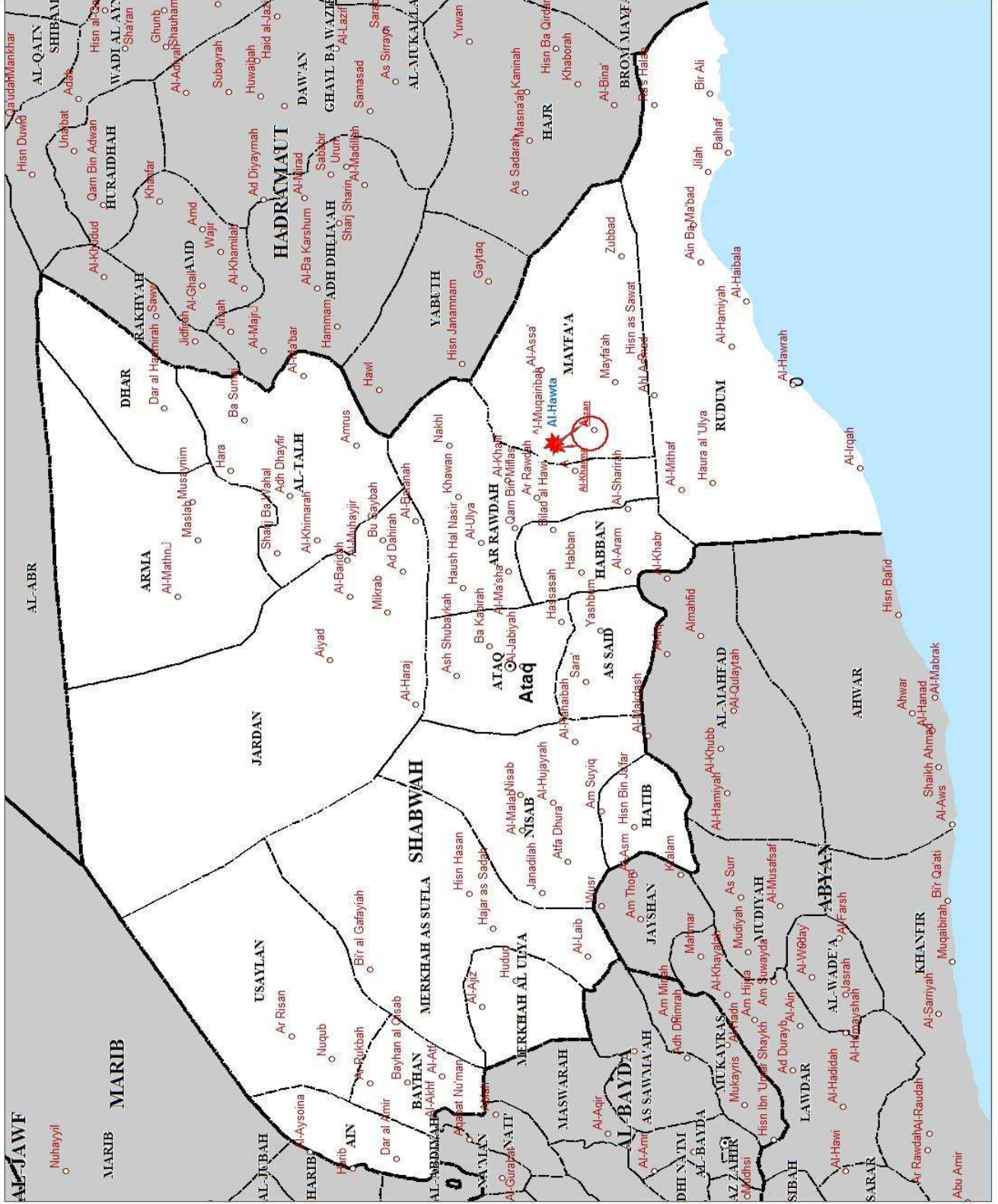












SHABWAH GOVERNORATE - Conflict Area



Legend

-  National Capital
-  Governorate Capital
-  Key Location
-  Port
-  International Boundary
-  Governorate Boundary
-  District Boundary
-  Road Network
-  Asphalt Road
-  Unpaved Road

 Conflict Area

 IDP movements

 IDPs area

Map Doc Name: yem012_shabwah_ref_A4_21092010
 Conflict Area: Conflict Area
 WGS 84
 Creation Date: Projection/Datum: http://coastline.un.org/omnima
 Web Resources: 1:1,506,984
 Nominal Scale at A4 paper size:

Map data source(s):
 Elevation data from SRTM, vector data from MCH and CSO Yemen

Disclaimers:
 The designations employed and the presentation of material on this map do not imply the expression of any opinion whatsoever on the part of the Secretariat of the United Nations concerning the legal status of any country, territory, city or area or its authorities, concerning the delimitation of its frontiers or boundaries.

