

UNHCR Co-ordinated Clusters:

- Protection**
(Co-ordinated by UNHCR & DRC)
- Shelter & NFI**
(Co-ordinated by UNHCR & NRC)
- Camp Coordination & Camp Management**
(Co-ordinated by UNHCR & IOM)

441,720 displaced
since 17 October 2016

Assisted by UNHCR

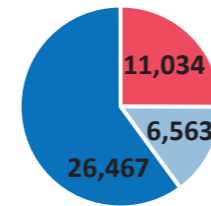
319,620
individuals
assisted
in camps

141,146
individuals
assisted
out of camps
Includes conflict-affected population who were never displaced

Targets:

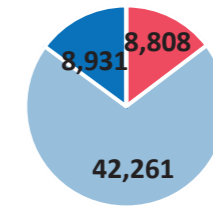
- Occupied
- Developed Plots
- New requirements in 2017

Camp/Site Plots
44,000

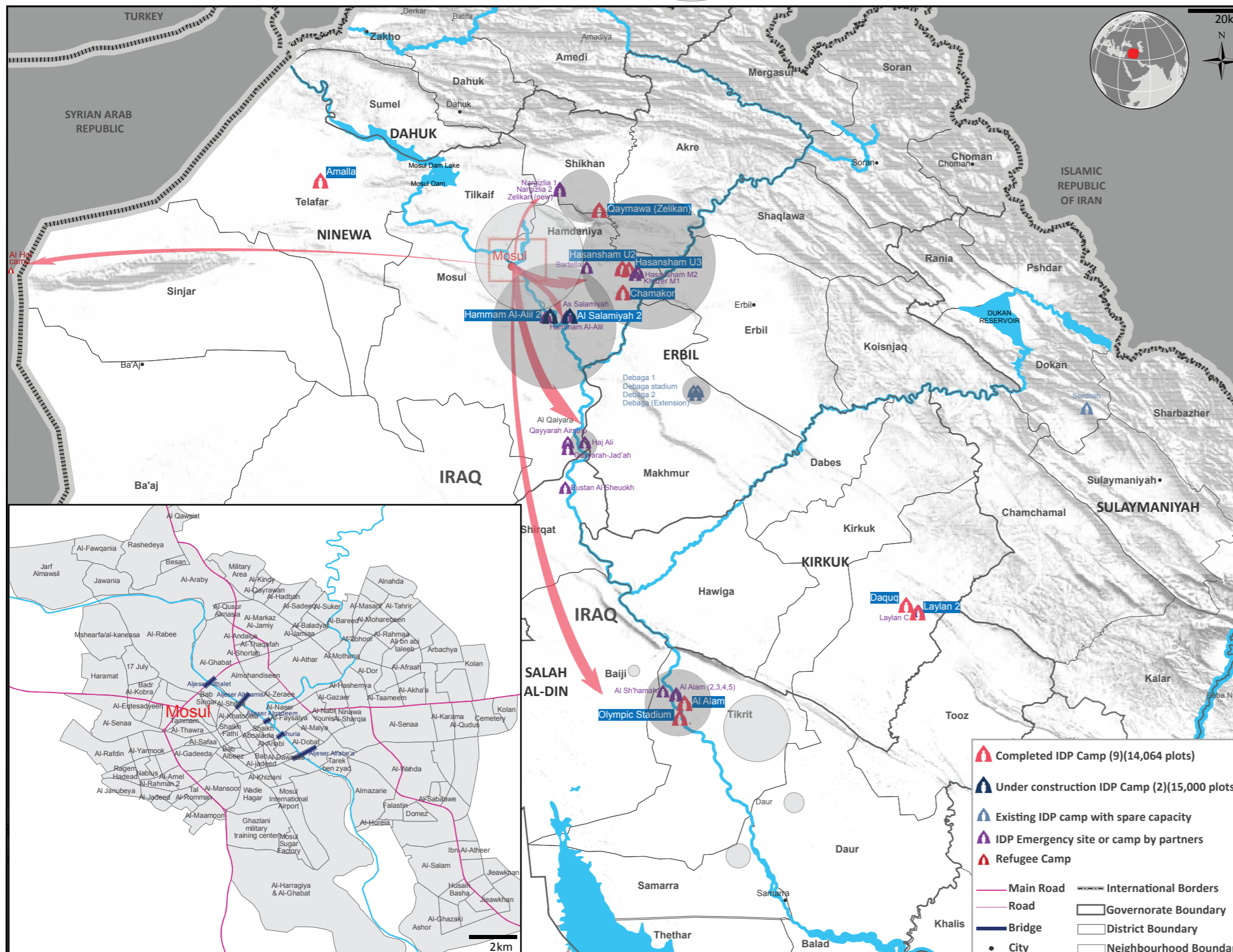
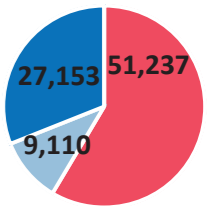


- Distributed
- Available
- New requirements in 2017

Tents Camps & Shelter Alternatives
60,000



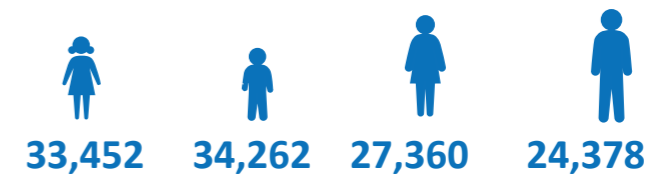
Complete NFI Kits
87,500



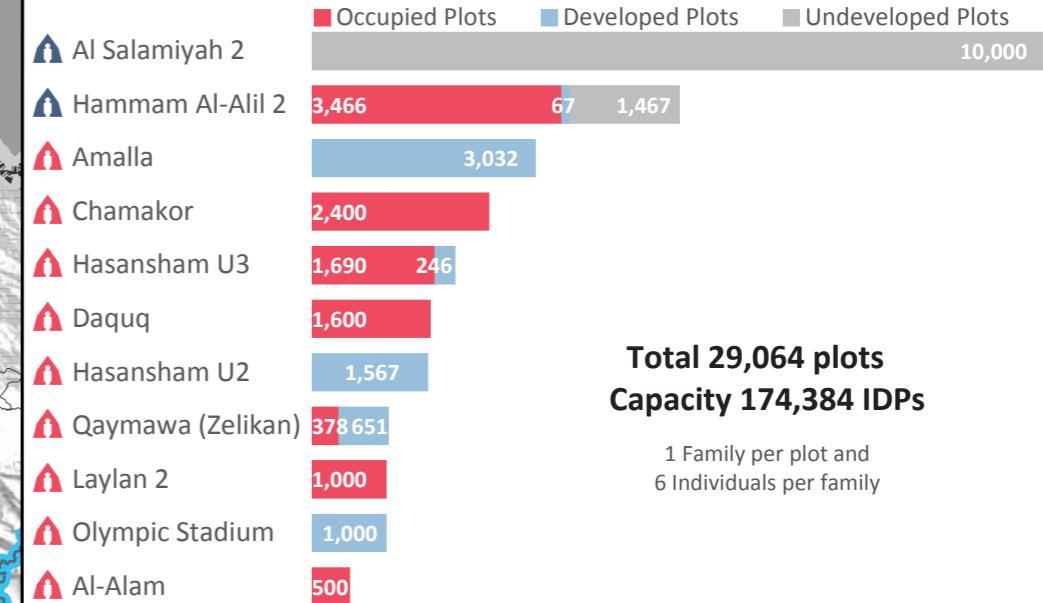
UNHCR Protection Monitoring for Mosul Response

24,028 HHs Assessed

119,452 Individuals



Plots in UNHCR Constructed Camps



Camps and emergency sites include locations within the broader Mosul corridor. **635,438** IDPs from Erbil, Ninewa, Salah al-Din and Kirkuk Governorates were displaced due to hostilities since April 2016.

UNHCR Funding Requirements



USD 212 million
required in 2017 for Mosul
emergency response

The boundaries and names shown and the designations used on this map do not imply official endorsement or acceptance by the United Nations.

Sources: UNHCR, UNOCHA, CCCM Cluster, Shelter/NFI Cluster, IOM DTM. Geographic Coordinate System: GCS-WGS