

UPDATE: KHAZIR TRANSIT CAMP, NINAWA PROVINCE, IRAQ

Analysis with WorldView-1 Data Acquired 22 June 2014 & WorldView-2 Data Acquired 23 June 2014

This map illustrates satellite-detected shelters and other buildings at the Khazir Transit IDP Camp in Ninawa Province, Iraq. This camp is 2.8 kilometres northwest of Aski Kalak town and as of 23 June 2014, a total of 430 shelters were detected as well as 21 infrastructure and support buildings. An initial analysis of the camp by UNOSAT using an image from 22 June 2014

found 415 shelters. This indicates that between 22 June 2014 and 23 June 2014 shelters in the camp increased by 3.6%. Vehicle traffic is present throughout the Mosul road on 23 June 2014, but it has decreased comparing with the previous date. This is a preliminary analysis & has not yet been validated in the field. Please send ground feedback to UNITAR / UNOSAT.

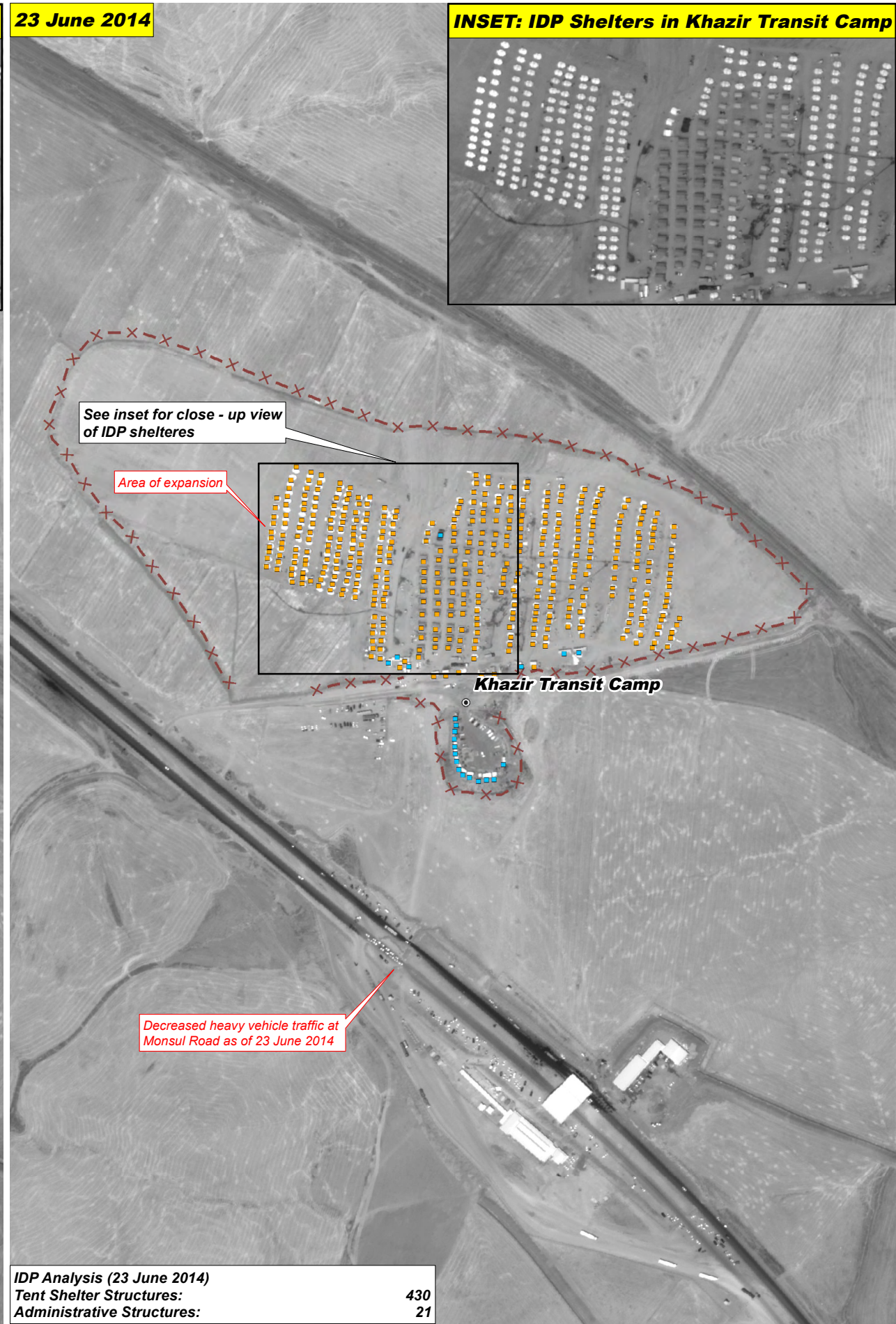
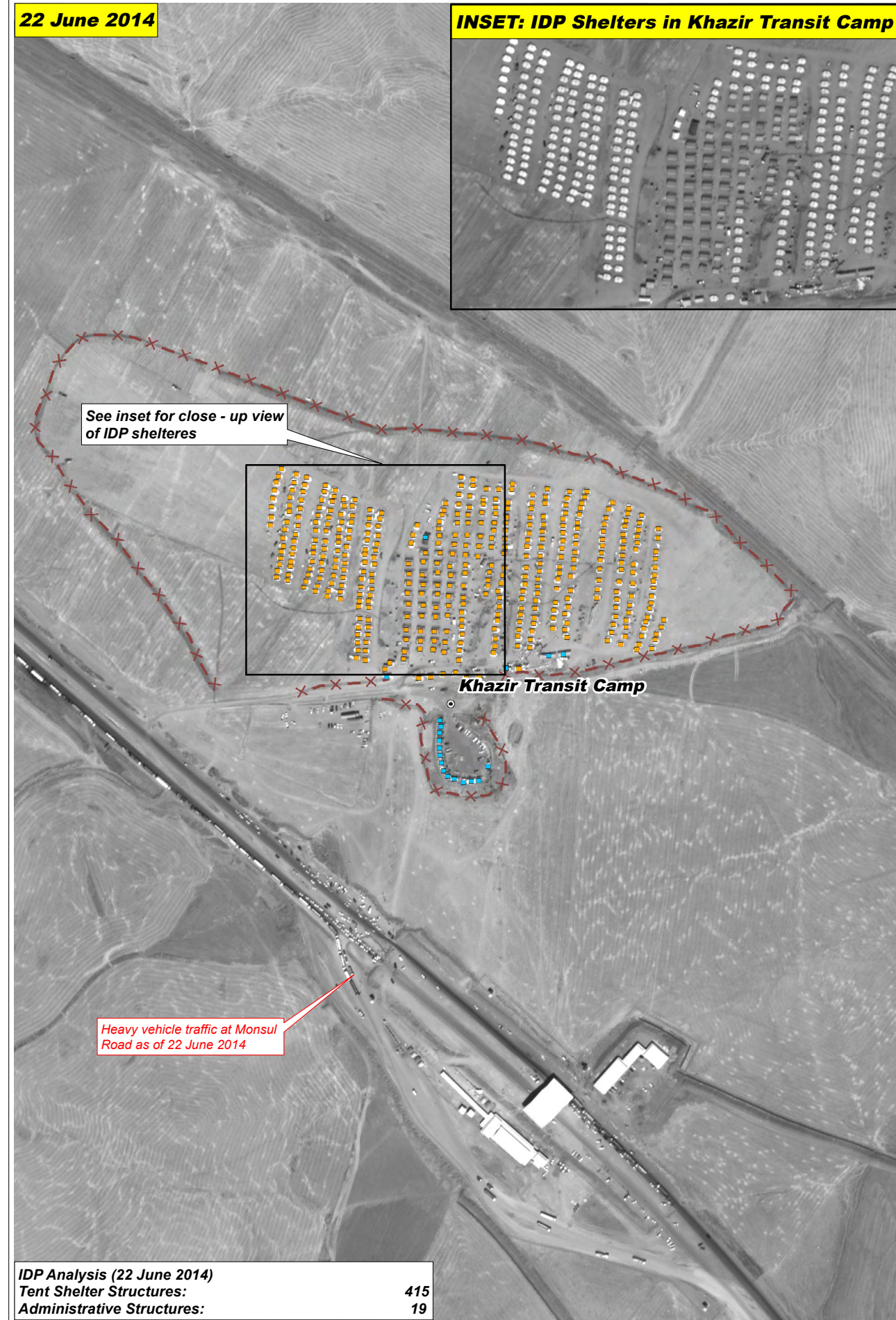
Complex Emergency



Production Date: 26/06/2014

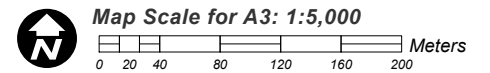
Version 1.0

Activation Number: CE20140613IRQ



LEGEND

- IDP Site
- Tent Shelter Structure
- Administrative Structure
- x — Fence



Satellite Data (1): WorldView-1
 Imagery Dates: 22 June 2014
 Resolution: 50 cm
 Copyright: DigitalGlobe, Inc.
 Source: US Department of State, Humanitarian Information Unit, NextView License
 Satellite Data (2): WorldView-2
 Imagery Dates: 23 June 2014
 Resolution: 50 cm
 Copyright: DigitalGlobe, Inc.
 Source: US Department of State, Humanitarian Information Unit, NextView License

Road Data : Google Map Maker / OSM / ESRI
 Other Data: USGS, UNCS, NASA, NGA
 Analysis : UNITAR / UNOSAT
 Production: UNITAR / UNOSAT
 Analysis conducted with ArcGIS v10.1

Coordinate System: WGS 1984 UTM Zone 38S
 Projection: Transverse Mercator
 Datum: WGS 1984
 Units: Meter

The depiction and use of boundaries, geographic names and related data shown here are not warranted to be error-free nor do they imply official endorsement or acceptance by the United Nations. UNOSAT is a program of the United Nations Institute for Training and Research (UNITAR), providing satellite imagery and related geographic information, research and analysis to UN humanitarian and development agencies and their implementing partners.

This work by UNITAR/UNOSAT is licensed under a Creative Commons Attribution-NonCommercial-ShareAlike 3.0 Unported License.



UNOSAT

Contact Information: unosat@unitar.org
 24/7 Hotline: +41 76 487 4998
 www.unitar.org/unosat