

Syrian Arab Republic: Whole of Syria Food Security Sector - Sector Objective 2 (Jan - Mar 2016)

This map reflects the number of people reached against the 2016 **Humanitarian Response Plan (HRP)** as part of Strategic Objective 3 **Sector Objective 2 (SO 2)** : Support livelihoods of affected communities and households by increasing agricultural production, protection of productive assets, and restoring or creating income generating activities to prevent negative or irreversible coping mechanisms.




470,550
beneficiaries reached
under SO2
Jan-Mar 2016

Origin of assistance

224,916 **245,634**

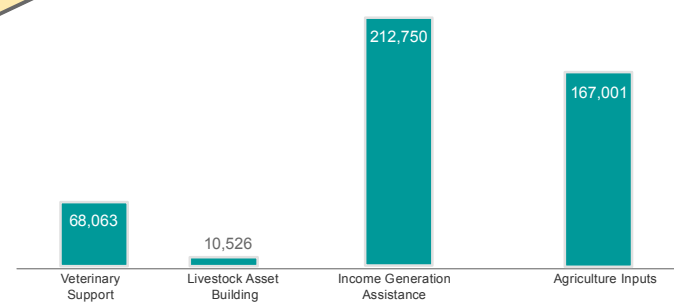
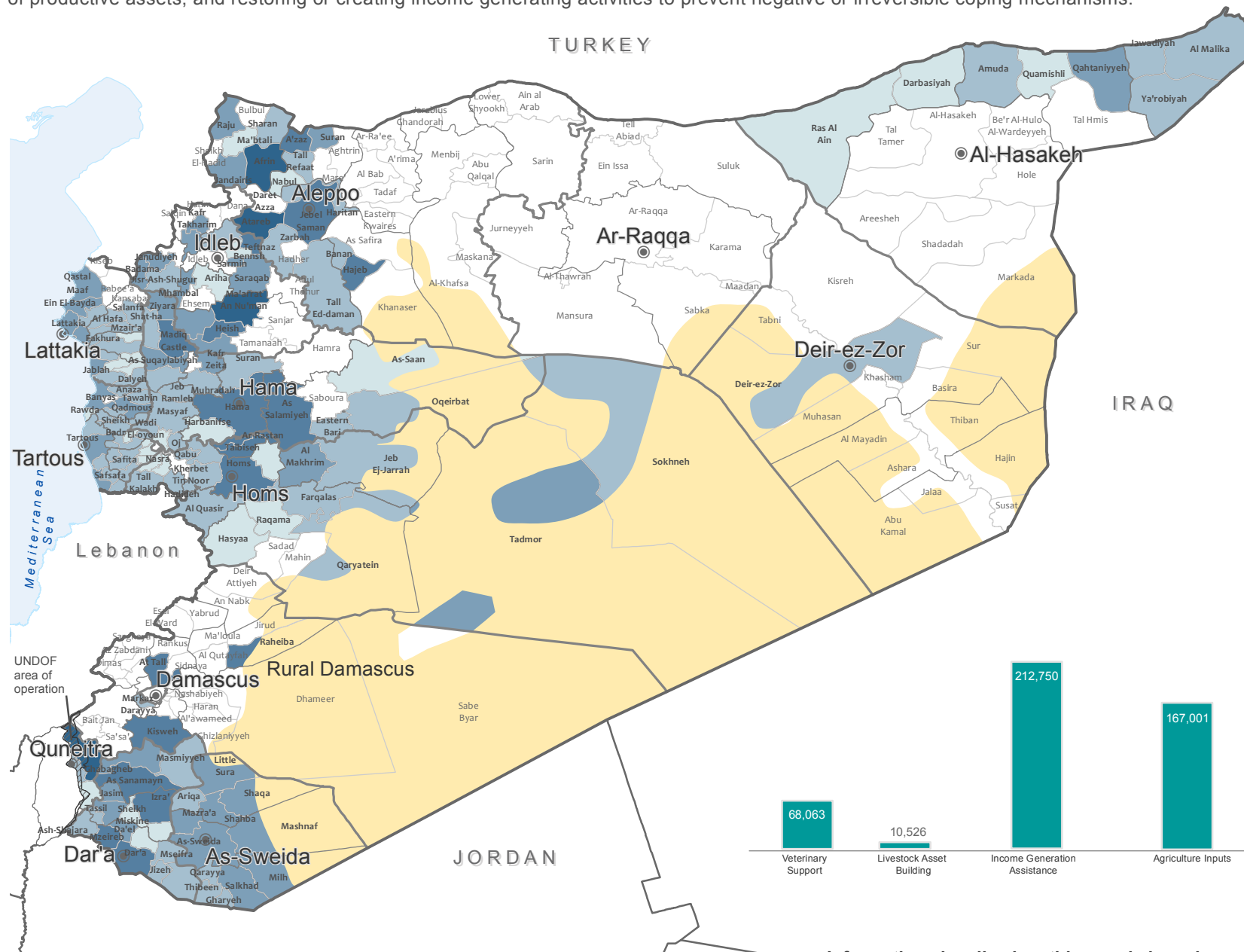
From within Syria From neighbouring countries

Number of Beneficiaries by Sub District



Legend

- Governorate Capital
- UNDOF Administered Area
- Areas with no or limited population



This map is based on available data at sub-district level.

* Humanitarian reach to a sub-district does not necessarily imply full geographical coverage or coverage of all the needs within the sub-district.

Disclaimers: The boundaries and names shown and the designations used on this map do not imply official endorsement.

Information visualized on this map is based on data collected from 3 hubs & Iraq and reflects the information provided by FAO, ICRC and 20 NGOs.

