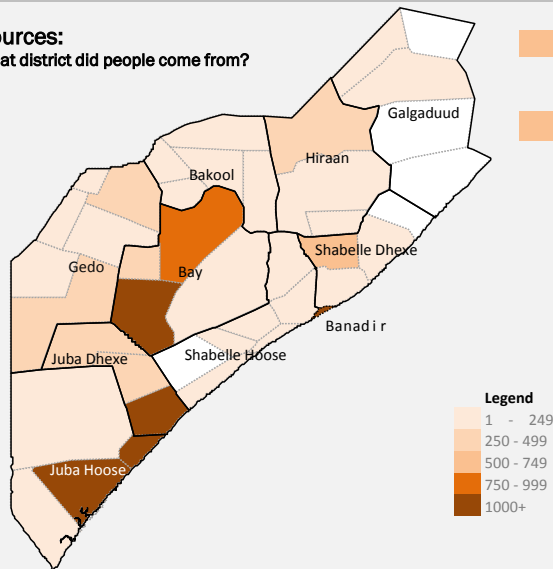


Total movement from South Central: * **18,000**

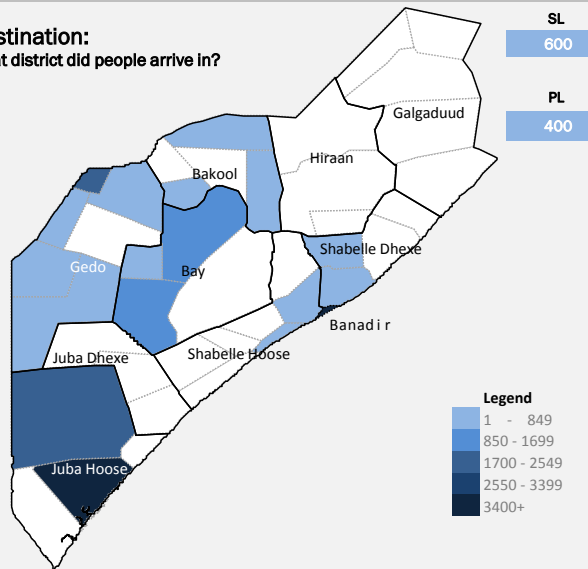
Total movement in Somalia: **20,000**

Sources:
What district did people come from?



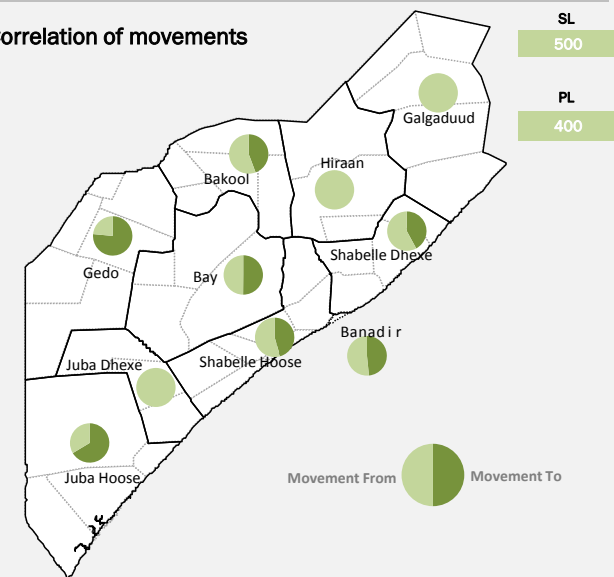
SL
32
PL
-

Destination:
What district did people arrive in?



SL
600
PL
400

Correlation of movements



SL
500
PL
400

Regions	People
Banadir	5,300
Juba Hoose	2,900
Bay	2,600
Juba Dhexe	1,900
Gedo	1,200
Shabelle Dhexe	680
Shabelle Hoose	670
Hiraan	450
Bakool	350
Galgaduud	55


Top 10 Districts	People
Banadir	5,300
Jamaame	1,400
Jilib	1,300
Kismaayo	1,200
Diinsoor	1,200
Baydhaba	940
Jowhar	530
Baardheere	450
Qansax Dheere	410
Belet Weyne	380

Regions	People
Juba Hoose	5,700
Banadir	5,000
Gedo	3,900
Bay	2,600
Shabelle Hoose	560
Shabelle Dhexe	500
Bakool	280
Galgaduud	-
Hiraan	-
Juba Dhexe	-

Top 10 Districts	People
Banadir	5,000
Kismaayo	3,400
Afmadow	2,300
Doolow	2,100
Baydhaba	1,500
Diinsoor	1,000
Ceel Waaq	710
Baardheere	700
Afgooye	470
Belet Xaawo	350

Between 1st Oct and 21st Dec 2012, displacements were mainly recorded in South Central with approximately 18,000 out of a total 20,000 displacements recorded in all three zones. 5,200 displaced people reported IDP temporary return as the major cause of displacement in South Central followed by Eviction (3,500), Insecurity (3,300), Cross border movement (2,700). The movements originated mainly from Banadir (5,300), Juba Hoose (2,900), Bay (2,600) and Juba Dhexe (1,900) regions. The top three regions people moved to were, Juba Hoose (5,700), Banadir (5,000), Gedo (3,900) among other regions.

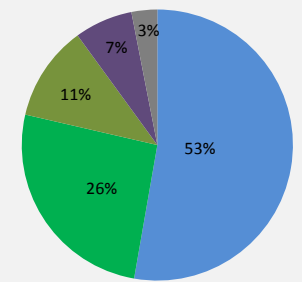
Top 5 Reasons for movement



Reason	People
IDP Temporary Return	5,200
Eviction	3,500
Insecurity	3,300
Cross border movement	2,700
Lack of livelihood	1,900

Priority Needs

- Food
- Shelter
- Livelihood support
- Transport
- Agricultural/pastoralist support



01-Oct-12 By Week 21-Dec-12
This data has been collected through the Population Movement Tracking (PMT) system. PMT is designed to capture population movement trends, not cumulative population data. Due to the fluid nature of displacement in Somalia and in order to avoid capturing multiple displacements, UNHCR limits the reporting range to a period of three months - these figures should therefore not be added and used cumulatively.

* Please note figures have been rounded using a three tier method as follows. Figures below 100 were not rounded at all. Figures between 100 and 1,000 were rounded off to the nearest tenth, figures between 1,000 and 10,000 were rounded off to the nearest hundredth and all figures above 10,000 were rounded off to a thousandth. This rounding rule was applied to the final result after all computations were undertaken.

The boundaries and names used on this map do not imply official endorsement or acceptance by the United Nations.

For more information, contact

Andreas Needham, Public Information Officer needham@unhcr.org