

Registered Refugee Camp Population Eastern Chad

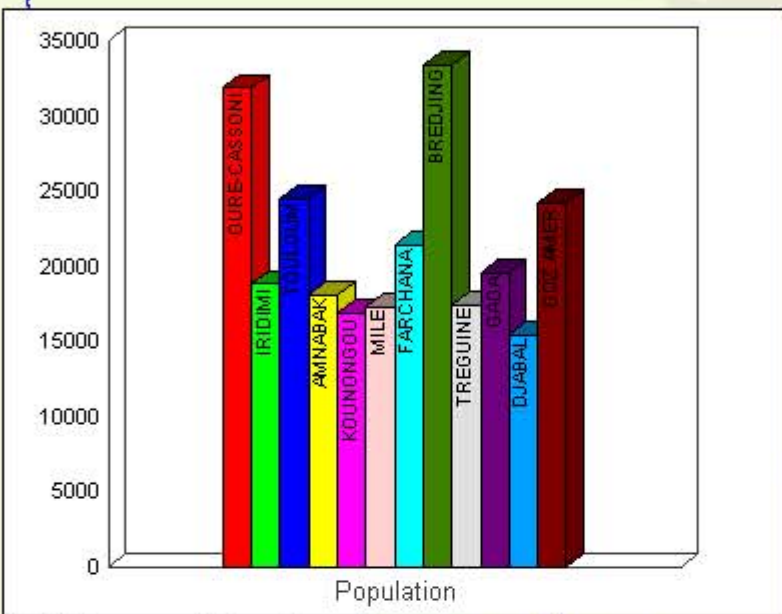
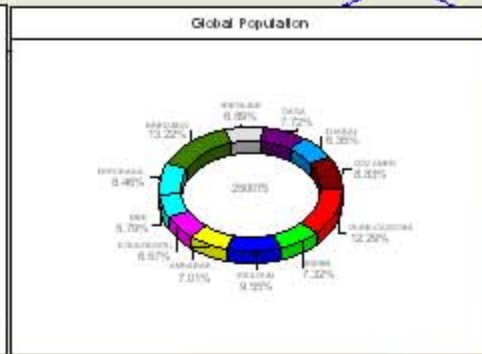
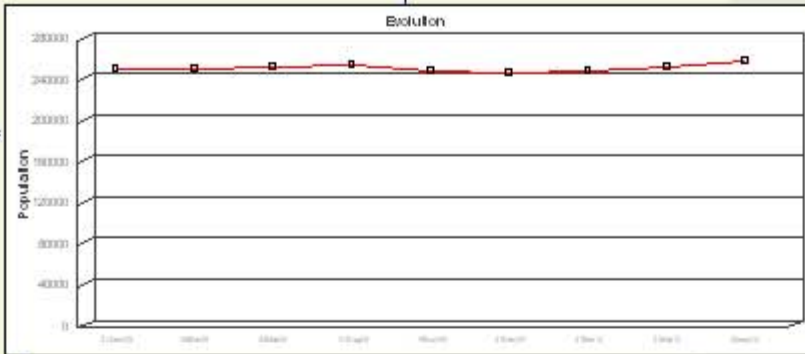
As of 30 November 2010



FIGSS
Field Information and
Coordination Support Section
Division of Operational Services

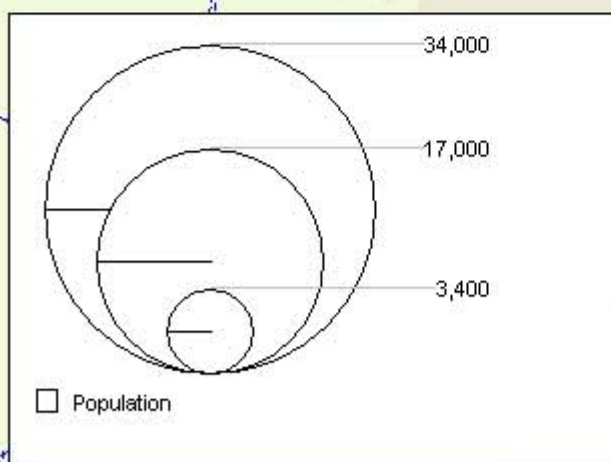
Sources:
UNHCR, Global Positioning System mapping
© 1996 Europa Technologies Ltd.

The boundaries and names shown and the designations used on this map do not imply official endorsement or acceptance by the United Nations.



CAMPS	Population
OURE-CASSONI	31,917
IRIDIMI	18,859
TOULOUM	24,505
AMNABAK	18,087
KOUNONGOU	16,934
MILE	17,340
FARCHANA	21,448
BREDJING	33,482
TREGUINE	17,497
GAGA	19,566
DJABAL	15,436
GOZ AMER	24,253

REP. OF CHAD



Symbol	Description
(m)	UNHCR Sub office
(M)	UNHCR Field office
(M)	UNHCR Presence
▲	Refugee camp
▼	Refugee Location
□	Main town or village
○	Secondary town or village
—	Int'l national boundary
—	Main road
—	Secondary road

Elevation (Above mean sea level)	Color
3,250 to 4,000 metres	Lightest green
2,500 to 3,250 metres	Light green
1,750 to 2,500 metres	Medium green
1,000 to 1,750 metres	Dark green
750 to 1,000 metres	Lightest yellow
500 to 750 metres	Light yellow
250 to 500 metres	Yellow
0 to 250 metres	Orange
Below mean sea level	Red

