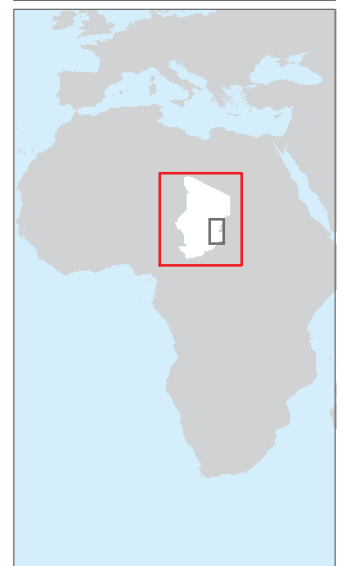
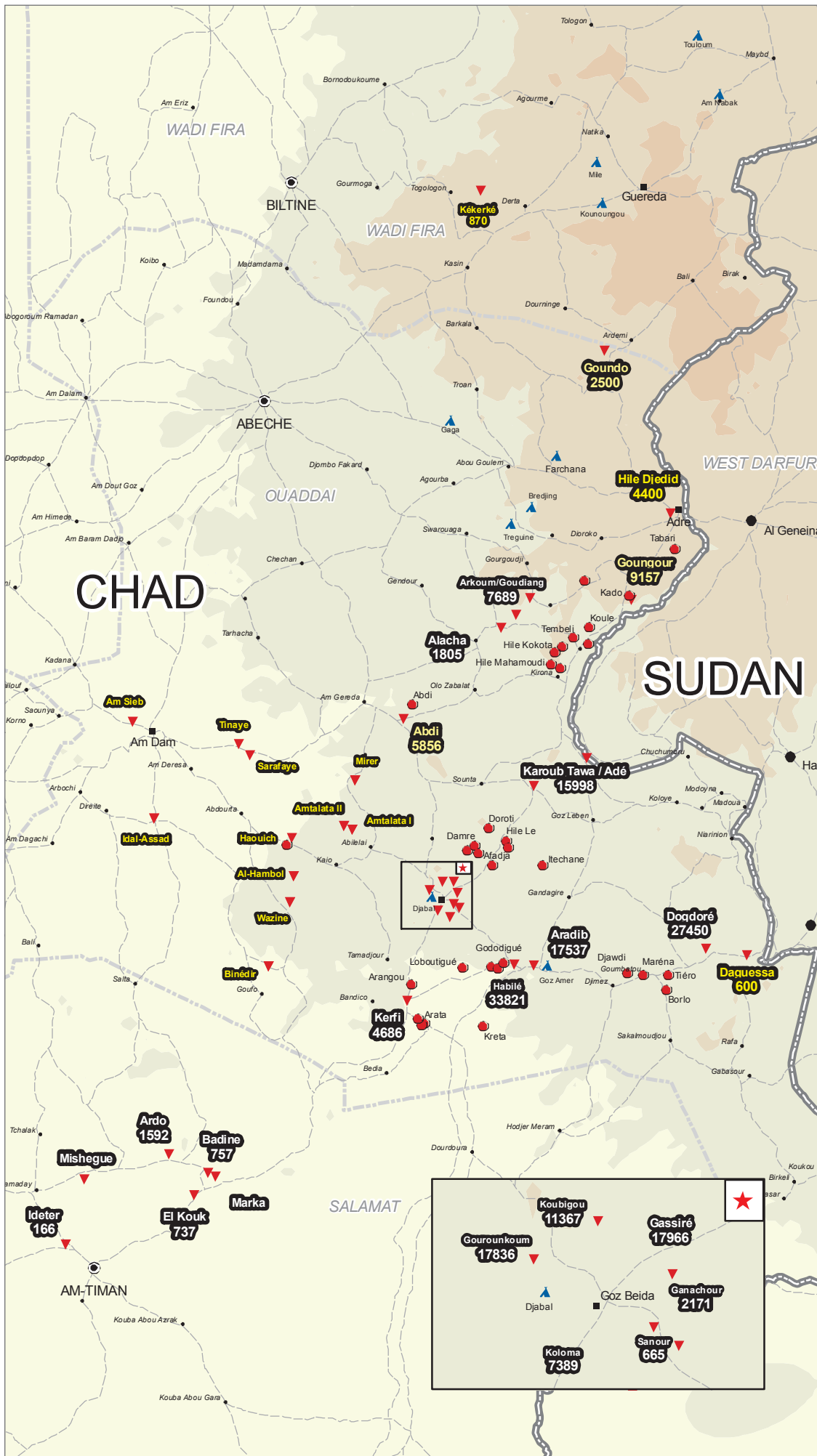


# Eastern Chad-IDPs Figures

170,531 IDPs (Novembre 2010)



# OCHA







- ACF
- ACTED
- AFRICARE
- Air Serv International
- APLFT
- Amdaradire
- Architectes De L'Urgence
- ASF
- CARE International
- CORD
- FEWSNET
- FPT
- GTZ
- HIAS
- ICRC
- IMC
- INTERNEWS
- IRC
- JRS
- LWF
- MSF Suisse
- OXFAM INTERMON
- OXFAM GB
- CCO
- PU
- SECADEV
- Solidarités
- APSELPA
- CHAD SOS
- Association des Enfants de la rue

NIGER

LIBYA

EGYPT

CHAD

ENNEDI

KANEM

BORKOU

BATHA

BAHR EL GAZEL

LAC

SUDAN

- ACF
- ACRA
- ACTED
- ADRA
- AED
- AFRICARE
- AFVP
- APLFT
- CARE
- Caring for Kaela
- CCF
- COOPI
- CONCERN WW
- CRS
- CSSI
- Ereene - Tchad
- FEWSNET
- Groupe URD
- GTZ PO BMZ
- IMMAP
- INTERNEWS
- IRC
- Islamic Relief Worldwide
- ICRC
- IFRC
- LWF
- MAF
- MAG International
- MdM
- MSF H
- OXFAM INTERMON
- OXFAM GB
- RIGHT TO PLAY
- SECADEV
- CRT
- SIL
- SOS Kinderdorf
- WCDO
- World Vision

MSF-CH CRT

ACF MdM CRT

ADRA

IRC PU RET SIL

HIAS

CSSI APLFT CORD IRD ACT EIRENE GTZ SECADEV BCI CRT BASE ATURAD ICRC IMC AFRICARE

Architectes De L'Urgence JRS

- CRT/FICR
- MSF-H
- OXFAM GB
- Concern WW

CRT

ERIA CAMEROON

World Vision

- ACTED
- AFRICARE
- CARE
- CONCERN WW
- FEWSNET
- GTZ PO BMZ
- Mentor

Légende

- ⊙ Chef lieux de région
- ⊙ Chef lieux de département
- Limite de Région
- Frontiere d'Etat

0 100 200 km

CENTRAL AFRICAN REPUBLIC

# Registered Refugee Camp Population Eastern Chad

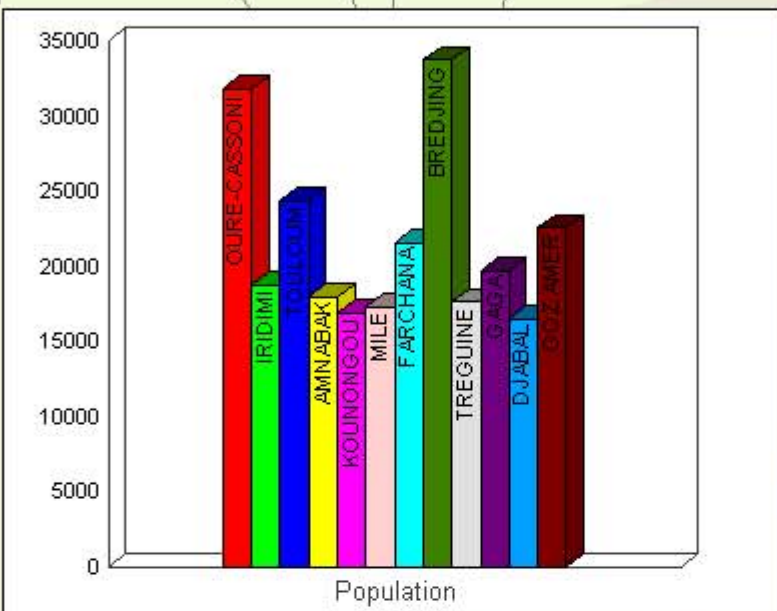
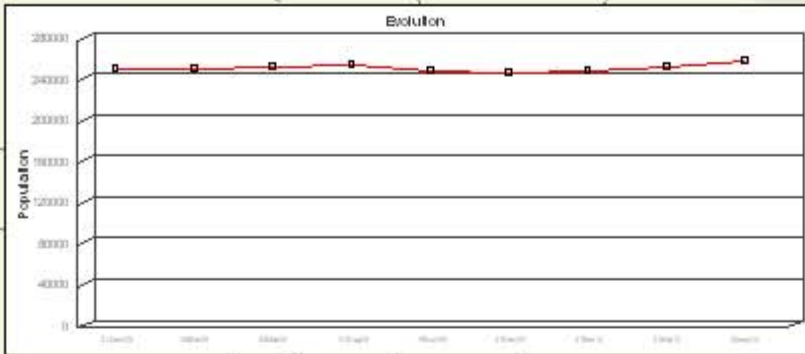
As of 30 September 2010



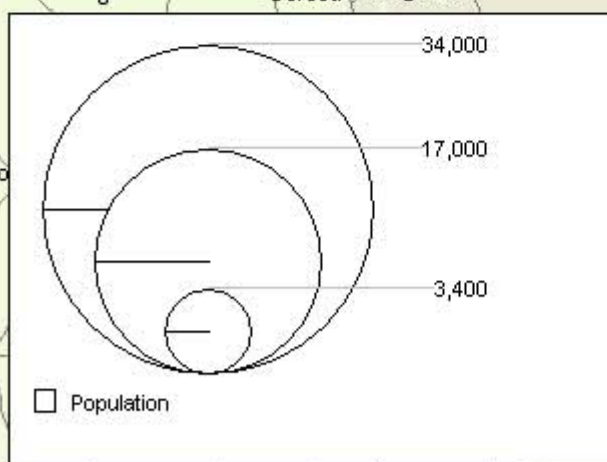
**FIGSS**  
Field Information and  
Coordination Support Section  
Division of Operational Services

Sources:  
UNHCR, Global Positioning System mapping  
© 1996 Europa Technologies Ltd.

The boundaries and names shown and the designations used on this map do not imply official endorsement or acceptance by the United Nations.



CAMPS	Population
OURE-CASSONI	31,846
IRIDIMI	18,789
TOULOUM	24,410
AMNABAK	18,034
KOUNONGOU	16,926
MILE	17,303
FARCHANA	21,619
BREDJING	33,788
TREGUINE	17,643
GAGA	19,724
DJABAL	16,490
GOZ AMER	22,590



Symbol	Description
(m)	UNHCR Sub office
(M)	UNHCR Field office
(M)	UNHCR Presence
(▲)	Refugee camp
(▼)	Refugee Location
(□)	Main town or village
(○)	Secondary town or village
(—)	Int. national boundary
(—)	Main road
(—)	Secondary road

Elevation (Above mean sea level)	Color
3,250 to 4,000 metres	Lightest tan
2,500 to 3,250 metres	Light tan
1,750 to 2,500 metres	Medium tan
1,000 to 1,750 metres	Dark tan
750 to 1,000 metres	Light brown
500 to 750 metres	Medium brown
250 to 500 metres	Dark brown
0 to 250 metres	Light green
Below mean sea level	Dark green



# Registered Refugee Camp Population Age and Gender Breakdown Eastern Chad

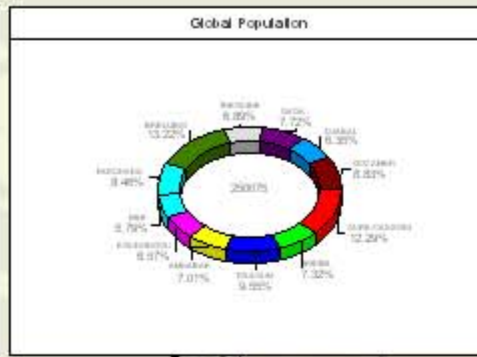
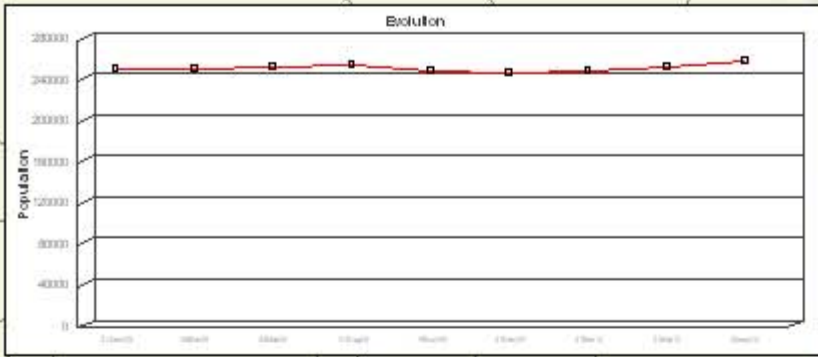
As of 30 September 2010



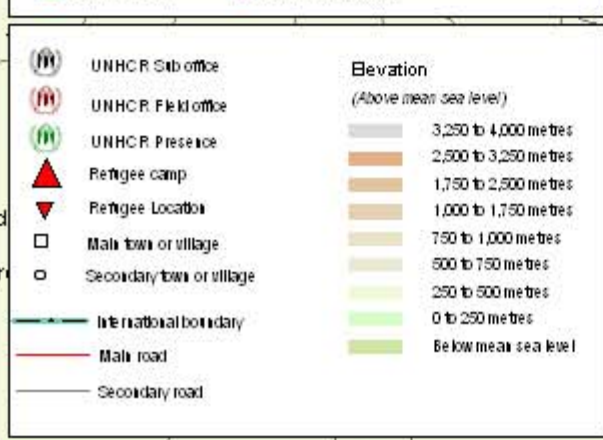
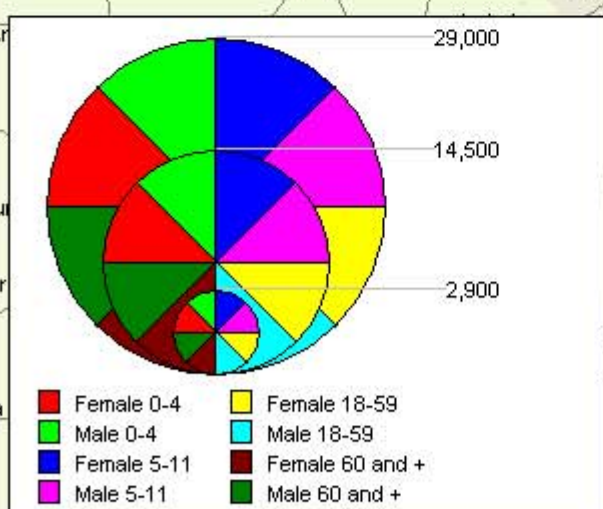
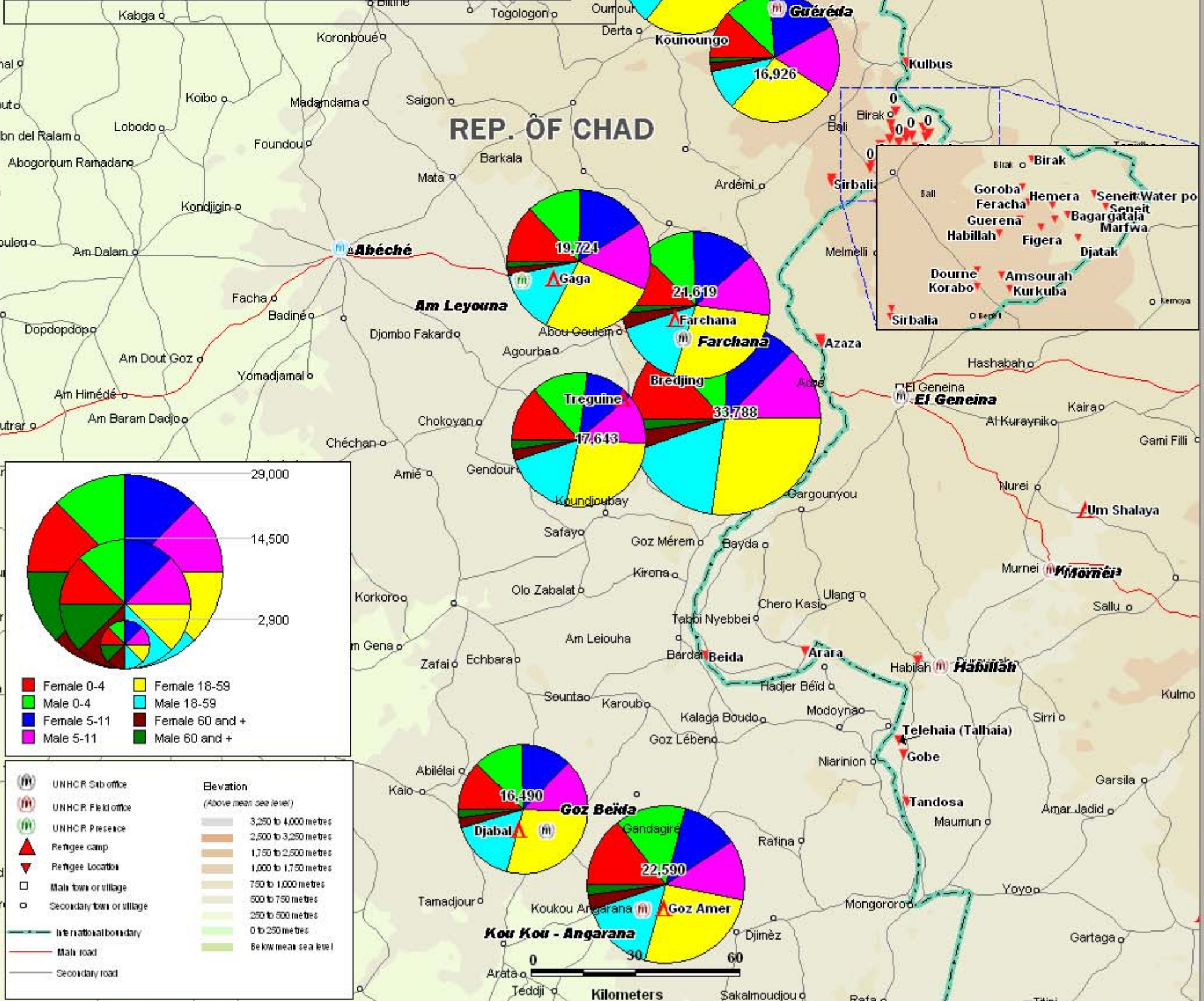
**FIGSS**  
Field Information and  
Coordination Support Section  
Division of Operational Services

Sources:  
UNHCR, Global Positioning System  
© 1996 Europa Technologies Ltd.

The boundaries and names shown  
and the designations used on this  
map do not imply official endorsement  
or acceptance by the United Nations.



CAMPS	M0_4	F0_4	F5_11	M5_11	F12_17	M12_17	F18_59	M18_59	F60_
OURE-CASSONI	2,308	2,253	5,372	4,932	3114	2403	7,636	2,757	742
IRIDIMI	1,978	2,014	2,929	2,651	1628	1509	3,943	1,489	408
TOULOUM	1,975	1,965	3,799	3,430	2485	2182	5,376	2,248	618
AMNABAK	1,633	1,573	2,777	2,570	1568	1090	4,534	1,520	474
KOUNONGOU	1,690	1,753	2,632	2,482	1283	1193	3,911	1,446	326
MILE	1,982	2,004	2,529	2,258	1232	1037	4,052	1,583	408
FARCHANA	2,245	2,234	2,568	2,535	1683	1617	5,011	2,755	595
BREDJING	3,752	3,694	3,449	3,497	2359	2502	7,923	4,965	994
TREGUINE	2,096	2,057	1,802	1,845	1133	1202	4,131	2,557	466
GAGA	2,140	2,204	2,675	2,574	1328	1410	4,400	2,417	323
DJABAL	1,753	1,744	1,816	1,875	1188	1148	3,989	2,290	386
GOZ AMER	2,927	2,872	2,343	2,423	1394	1332	5,180	3,069	574



# South Chad Refugee Camps Population

As of 30 September 2010



**PIES**  
Field Information and Reporting Support System  
Division of Operational Services

Sources:  
UNHCR Global Information Management  
© 1998 EngageTechnology Ltd.

The boundaries and names shown on this map do not imply endorsement or acceptance by the United Nations.

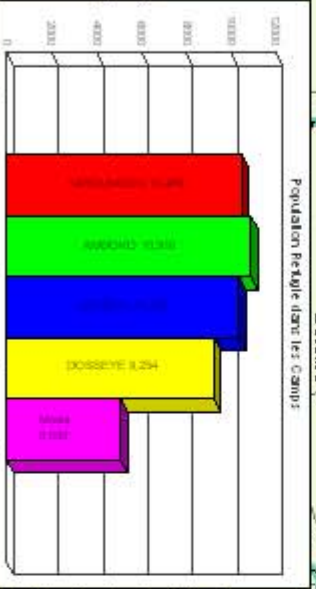
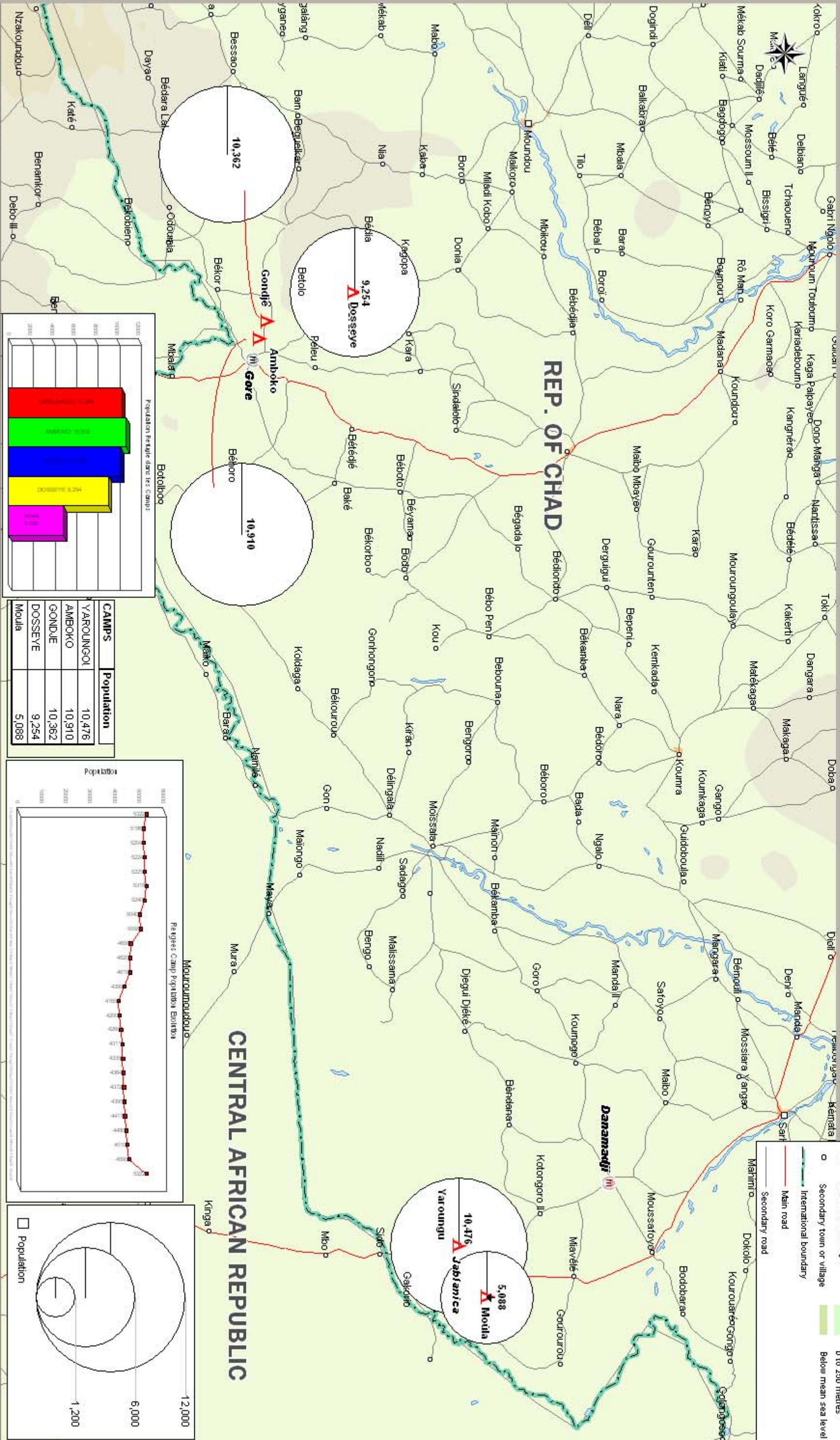


**Legend**

- Capital
- UNHCR Sub office
- UNHCR Field office
- UNHCR Presence
- Refugee settlement
- Refugee camp
- Refugee Location
- Main town or village
- Secondary town or village
- International boundary
- Main road
- Secondary road

**Elevation (above mean sea level)**

- 3,250 to 4,000 metres
- 2,500 to 3,250 metres
- 1,750 to 2,500 metres
- 1,000 to 1,750 metres
- 750 to 1,000 metres
- 500 to 750 metres
- 250 to 500 metres
- 0 to 250 metres
- Below mean sea level



CAMPS	Population
YAROUNGUI	10,476
AMBOKO	10,910
GONDJE	10,362
DOSSEYE	9,254
MOULA	5,088

