






















PAKISTAN - IDP camp status as of 27 July 2009 



Legend

-  No data
-  1,001-3,645 families
-  1-1,001 families
-  Camp closed
-  Provincial capital
-  Populated place
-  International boundary
-  Provincial boundary
-  District boundary

Elevation (meters)

-  5,000 and above
-  4,000 - 5,000
-  3,000 - 4,000
-  2,500 - 3,000
-  2,000 - 2,500
-  1,500 - 2,000
-  1,000 - 1,500
-  800 - 1,000
-  600 - 800
-  400 - 600
-  200 - 400
-  0 - 200
- Below sea level

Disclaimers: The designations employed and the presentation of material on this map do not imply the expression of any opinion whatsoever on the part of the Secretariat of the United Nations concerning the legal status of any country, territory, city or area or of its authorities, or concerning the delimitation of its frontiers or boundaries. **Map data sources:** CGIAR, United Nations Cartographic Section, ESRI, ERR, Europa Technologies, FAO, UN



The mission of the United Nations Office for the Coordination of Humanitarian Affairs (OCHA) is to mobilize and coordinate effective and principled humanitarian action in partnership with national and international actors.