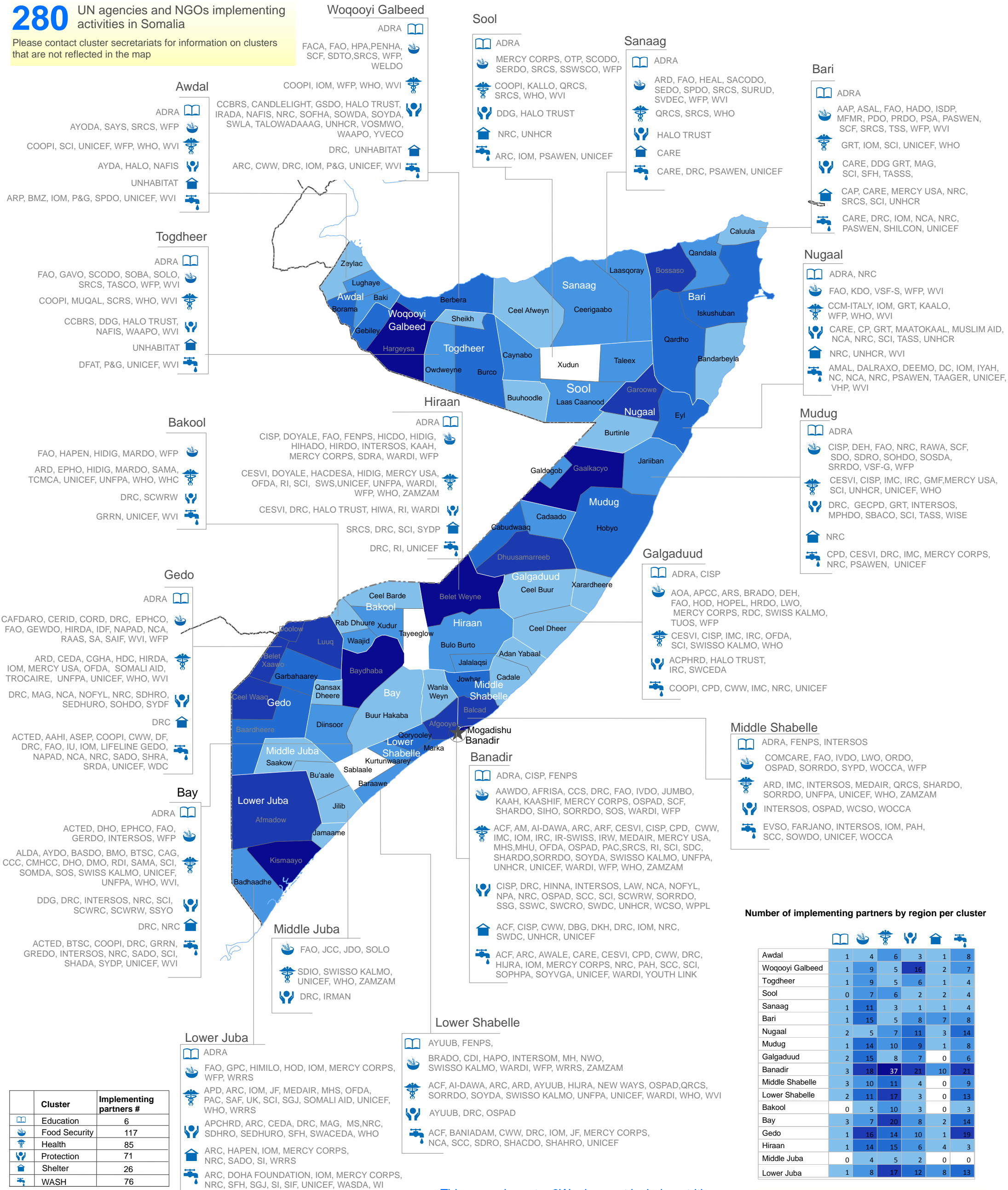


280 UN agencies and NGOs implementing activities in Somalia

Please contact cluster secretariats for information on clusters that are not reflected in the map



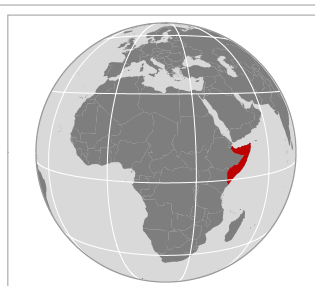
Cluster	Implementing partners #
Education	6
Food Security	117
Health	85
Protection	71
Shelter	26
WASH	76

Number of implementing partners by region per cluster

Region	Education	Food Security	Health	Protection	Shelter	WASH
Awdal	1	4	6	3	1	8
Woqooyi Galbeed	1	9	5	16	2	7
Togdheer	1	9	5	6	1	4
Sool	0	7	6	2	2	4
Sanaag	1	11	3	1	1	4
Bari	1	15	5	8	7	8
Nugaal	2	5	7	11	3	14
Mudug	1	14	10	9	1	8
Galgaduud	2	15	8	7	0	6
Banadir	3	18	37	21	10	21
Middle Shabelle	3	10	11	4	0	9
Lower Shabelle	2	11	17	3	0	13
Bakool	0	5	10	3	0	3
Bay	3	7	20	8	2	14
Gedo	1	16	14	10	1	19
Hiraan	1	14	15	6	4	3
Middle Juba	0	4	5	2	0	0
Lower Juba	1	8	17	12	8	13

Note: The map will be continuously updated as new information becomes available

This second quarter 3Ws does not include nutrition cluster partners.



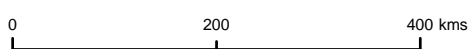
Map Symbols

- National capital
- Coastline
- International boundary
- Somali disputed border
- Regional boundary
- District boundary

Number of implementing partners per district

- 1 - 5
- 6 - 10
- 11 - 15
- 16 - 25
- Above 25
- No partner reported

Map Reference: 160830_3W_Operational_Presence_Somalia
Creation Date: 30/08/2016
Projection/Datum: Geographic/WGS 84
Web Resources: <http://www.unocha.org/somalia>
E-mail: ochasomaliainfo@un.org
Nominal Scale at A3 paper size: 1:7,420,000



Map data source(s):
 All Admin. layers: UNDP Somalia (1998)
 3W data: Clusters (2nd quarter)

Disclaimers:
 The designations employed and the presentation of material on this map do not imply the expression of any opinion whatsoever on the part of the Secretariat of the United Nations concerning the legal status of any country, territory, city or area or of its authorities, or concerning the delimitation of its frontiers or boundaries.