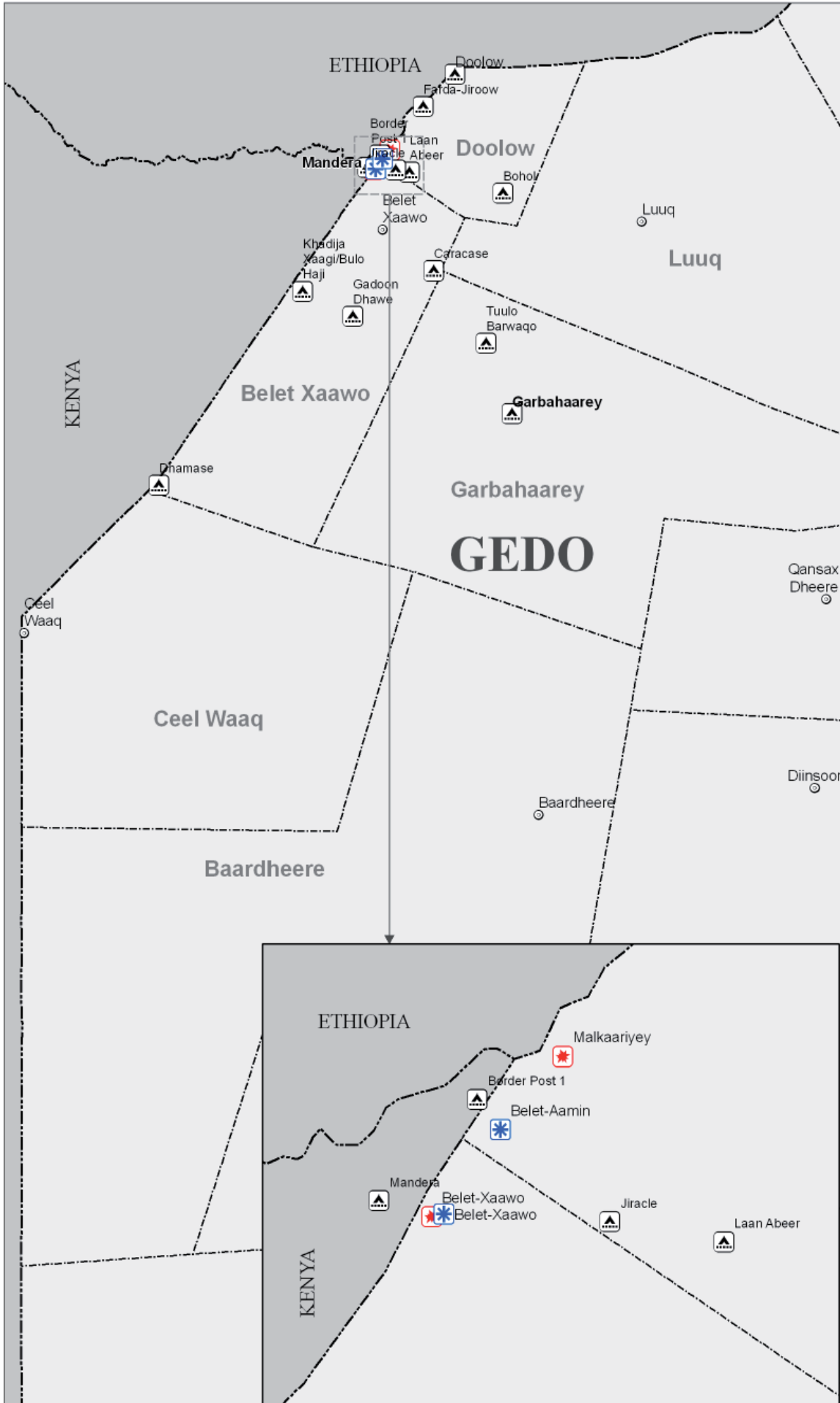










GEDO REGION - Conflict and Displacements

as of October 2010



LEGEND

-  Area of Origin
-  IDP Concentration Area
-  Clash Area

-  Regional capital
-  District capital
-  District boundary
-  Regional boundary
-  International boundary

Creation Date: 29/10/2010
 Projection/Datum: Geographic/WGS 84
 Web Resources: <http://ochaonline.un.org/somalia>
 E-mail: peterston1@un.org
 Nominal Scale at A4 paper size: 1:1,450,000



Map data sources:
 IDP Data: ASEP, NAPAD, IDF, GPC
 All Admin. layers: UNDP Somalia (1998)

Disclaimers:
 The designations employed and the presentation of material on this map do not imply the expression of any opinion whatsoever on the part of the Secretariat of the United Nations concerning the legal status of any country, territory, city or area or of its authorities, or concerning the delimitation of its frontiers or boundaries.

