United Nations
Office for the Coordination of Humanitarian Affairs (OCHA)
occupied Palestinian territory

WEST BANK & GAZA STRIP
CLOSURE MAPS

June 2009

CLOSURE MAPS

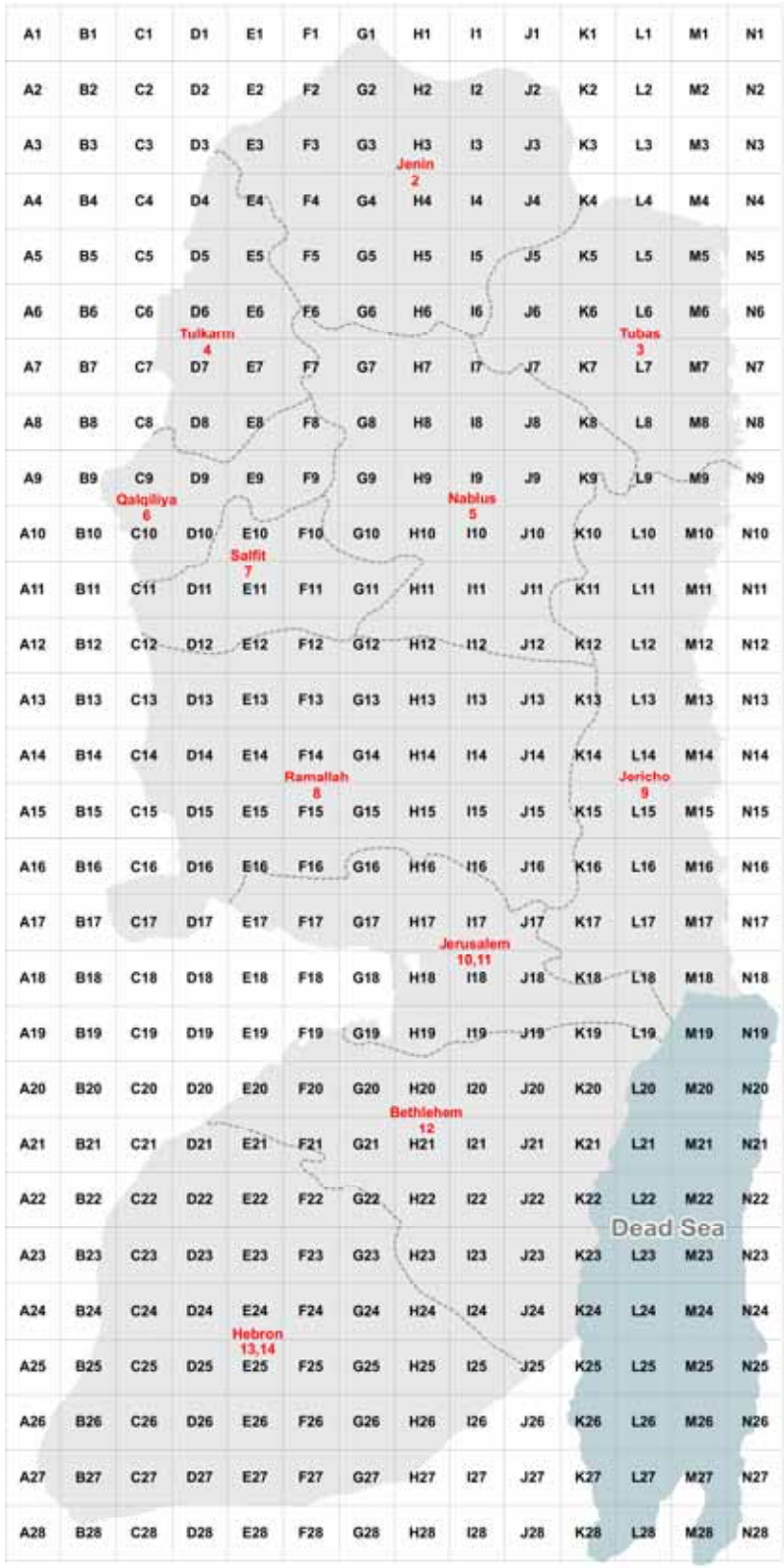

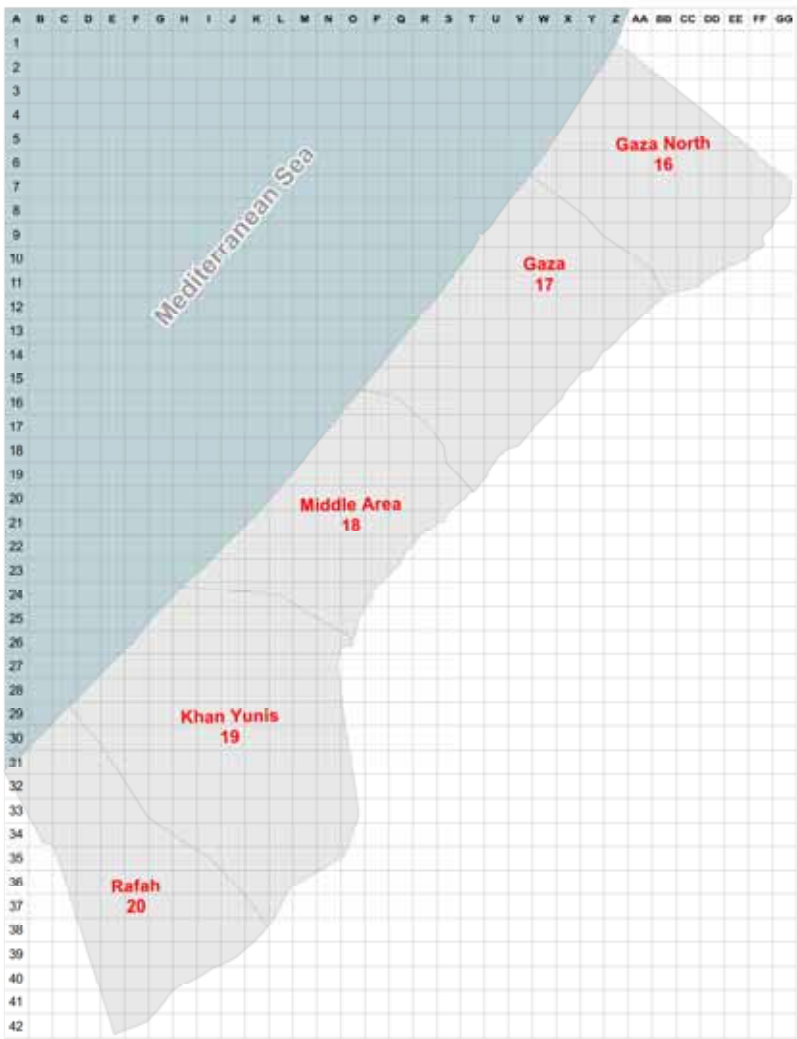

This update includes data up to June 2009. Access and closure data is collected by OCHA field staff and is subject to change. Despite some definitional differences, the closure figures have been confirmed by the Central Command of the Israeli army, following detailed cross-checking and a series of joint field trips with OCHA. Access mapping is a work in progress. Maps are updated periodically. Cartography: OCHA Information Management Unit.
Map Produced: July 2009.
Base data and statistics: OCHA, JRC, PA-MOP
For comments contact <ochaopt@un.org> or tel +972 (0)2 582-9962
URL: http://www.ochaopt.org

INDEX

WEST BANK	1
JENIN	2
TUBAS	3
TULKARM	4
NABLUS	5
QALQILIYA	6
SALFIT	7
RAMALLAH	8
JERICHO	9
JERUSALEM	10
EAST JERUSALEM	11
BETHLEHEM	12
HEBRON	13
HEBRON OLD CITY	14
GAZA STRIP	15
GAZA NORTH	16
GAZA	17
MIDDLE AREA	18
KHAN YUNIS	19
RAFAH	20
INDEX	21 - 23

United Nations Office for the Coordination of Humanitarian Affairs

West Bank: Access and Closure

June 2009

Physical Closures

- Internal Checkpoint (fully staffed)
- Green Line Checkpoint [1]
- Internal Partial Checkpoint
- Road Gate
- Observation Tower [2]
- Earthmound
- Roadblock
- Tunnel/Underpass [3]
- Earth Wall
- Road Barrier
- Trench

[1] Not counted in the total closure figures

West Bank Barrier

- Constructed
- Under Construction
- Planned Route

Planned Barrier - path based on Israeli Government map, published April 2006 and on Israeli army land seizure orders. (Ministry of Defence - Seam Zone Authority).

Constructed Barrier - path extracted from satellite imagery and verified by field survey as of July 2009.

[3] Fifty-seven Barrier gates allow restricted access to Palestinians who hold permits, or by prior coordination.

Access

Closed and Restricted Areas

- Israeli military base — *Access is prohibited*
- Israeli closed military area — *Access is prohibited*
- Existing and projected 'closed areas' behind the Barrier — *Access is limited to permit holders*

Israeli Settlements

- Outpost
- Land cultivated by settlers
- Settlement municipal area
- Settlement built-up and outer limit

Palestinian Areas

- Built-up
- < 500 Residents
- 500 - 20,000
- > 20,000

Boundary

- Israeli declared Jerusalem boundary

Roads

- Prohibited or Restricted Palestinian vehicle use
- Main road
- Other road

Oslo Interim Agreement (1994-1999)

- Area A[1]
- Area B[2]
- Special Case (H2)[3]
- Intended Nature Reserve
- Area C[4]

1 - Full Palestinian civil and security control
2 - Full Palestinian civil control and joint Israeli-Palestinian security control
3 - Hebron Agreement
4 - Full Israeli control over security, planning and construction

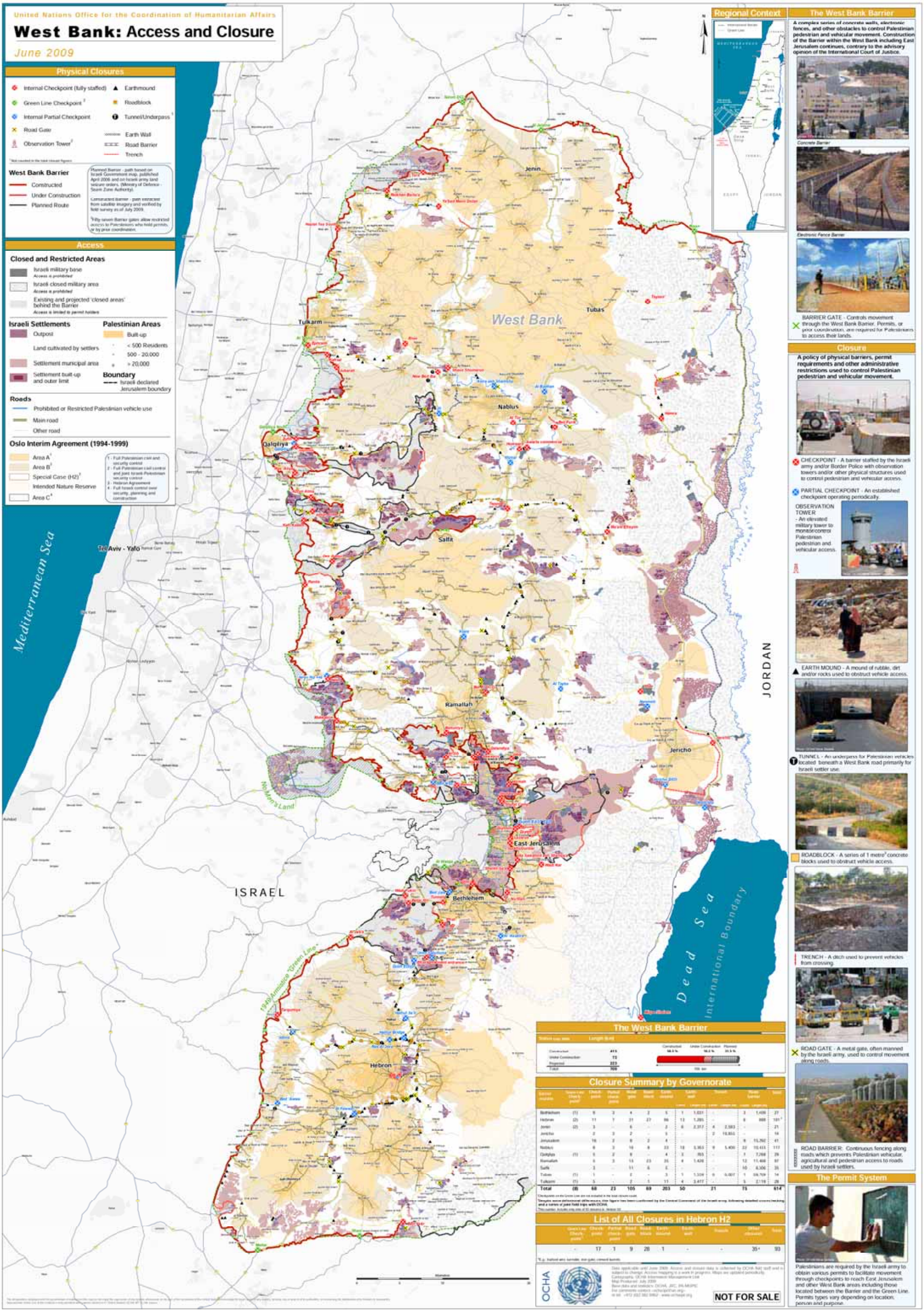

The West Bank Barrier

A complex series of concrete walls, electronic fences, and other obstacles to control Palestinian pedestrian and vehicular movement. Construction of the Barrier within the West Bank including East Jerusalem continues, contrary to the advisory opinion of the International Court of Justice.

Concrete Barrier

Electronic Fence Barrier

BARRIER GATE - Controls movement through the West Bank Barrier. Permits, or prior coordination, are required for Palestinians to access their lands.

Closure

A policy of physical barriers, permit requirements and other administrative restrictions used to control Palestinian pedestrian and vehicular movement.

CHECKPOINT - A barrier staffed by the Israeli army and/or Border Police with observation towers and/or other physical structures used to control pedestrian and vehicular access.

PARTIAL CHECKPOINT - An established checkpoint operating periodically.

OBSERVATION TOWER - An elevated military tower to monitor/control Palestinian pedestrian and vehicular access.

EARTH MOUND - A mound of rubble, dirt and/or rocks used to obstruct vehicle access.

TUNNEL - An underpass for Palestinian vehicles located beneath a West Bank road primarily for Israeli settler use.

ROADBLOCK - A series of 1 metre³ concrete blocks used to obstruct vehicle access.

TRENCH - A ditch used to prevent vehicles from crossing.

ROAD GATE - A metal gate, often manned by the Israeli army, used to control movement along roads.

ROAD BARRIER: Continuous fencing along roads which prevents Palestinian vehicular, agricultural and pedestrian access to roads used by Israeli settlers.

The West Bank Barrier

Status (as of July 2009)	Length (km)
Constructed	413
Under Construction	73
Proposed	223
Total	709

Constructed 58.3 % | Under Construction 10.3 % | Planned 31.5 %

Closure Summary by Governorate

Barrier segment	Green Line Check-point	Check-point	Partial check-point	Road gate	Road block	Earth mound	Earth wall (Length (m))	Earth wall (Length (%))	Trench (Length (m))	Trench (Length (%))	Road barrier (Length (m))	Road barrier (Length (%))	Total
Bethlehem	(1)	9	3	4	2	5	1	1,031	-		3	1,499	27
Hebron	(2)	11	7	31	27	86	13	1,285	-		8	888	181[1]
Jenin	(2)	3	-	6	-	2	6	2,317	4	2,583	-		21
Jericho		2	3	2	-	5	-		2	10,855	-		14
Jerusalem		16	2	8	2	4	-		-		9	15,292	41
Nablus		8	3	16	8	33	18	5,363	9	5,406	23	10,433	117
Qalqilya	(1)	5	2	8	-	4	3	765	-		1	7,268	29
Ramallah		6	3	15	23	35	4	1,428	-		12	11,468	97
Salfit		3	-	11	6	5	-		-		10	8,306	35
Tubas	(1)	1	-	2	-	3	1	1,339	6	4,001	1	99,709	14
Tulkarm	(1)	5	-	2	1	11	4	3,477	-		5	2,119	28
Total	**(8)**	**68**	**23**	**105**	**69**	**203**	**50**		**21**		**75**		**614[2]**

Checkpoints on the Green Line are not included in the total closure count.

[1] Despite some deficiencies within access, this figure has been confirmed by the Central Command of the Israeli army, following detailed access checking and a series of joint field trips with OCHA.

[2] This number includes only one of 30 obstacles in Hebron H2.

List of All Closures in Hebron H2

Green Line Check-point[1]	Check-point	Partial check-point	Road gate	Road block	Earth mound	Earth wall	Trench	Other obstacle[1]	Total
-	17	1	9	28	1	-	-	35[2]	93

[1] e.g. barbed wire, turnstile, iron gate, concrete barrels.

OCHA

Data applicable until June 2009. Access and closure data is collected by OCHA field staff and is subject to change. Access mapping is a work in progress. Maps are updated periodically.
Cartography: OCHA Information Management Unit
Map Produced: July 2009
Base data and statistics: OCHA, JRC, PA MoPIC
For comments contact: ochaopt@un.org
or tel: +972 (02) 582 9962 - www.ocharopt.org

NOT FOR SALE

The Permit System

Palestinians are required by the Israeli army to obtain various permits to facilitate movement through checkpoints to reach East Jerusalem and other West Bank areas including those located between the Barrier and the Green Line. Permits types vary depending on location, person and purpose.

United Nations Office for the Coordination of Humanitarian Affairs

West Bank Closure - Jenin

June 2009

JENIN CLOSURES

Checkpoints	**3**
Green Line Checkpoints	2
Partial Checkpoints	**-**
Earthmounds	2
Roadblocks	**-**
Road Gates	6
Trenches	**2,593 m - 4**
Earth Walls	2,317 m - 6
Road Barriers	**-**
TOTAL	***21***

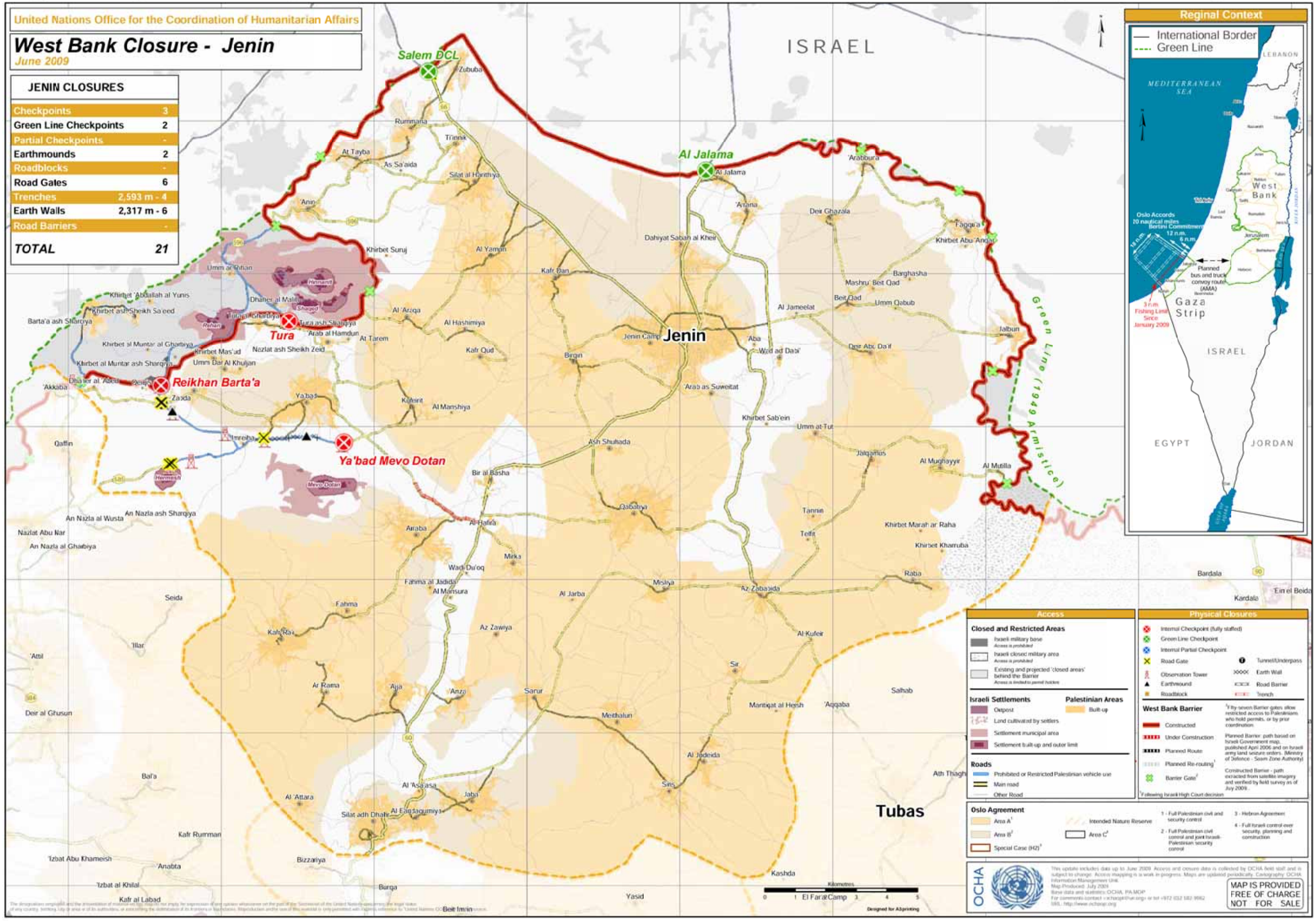

United Nations Office for the Coordination of Humanitarian Affairs

West Bank Closure - Tubas

June 2009

TUBAS CLOSURES

Checkpoints	1
Green Line Checkpoints	(1)
Partial Checkpoints	-
Earthmounds	3
Roadblocks	-
Road Gates	2
Trenches	6,007 m - 6
Earth Walls	1,559 m - 1
Road Barriers	69,769 m - 1
TOTAL	**14**

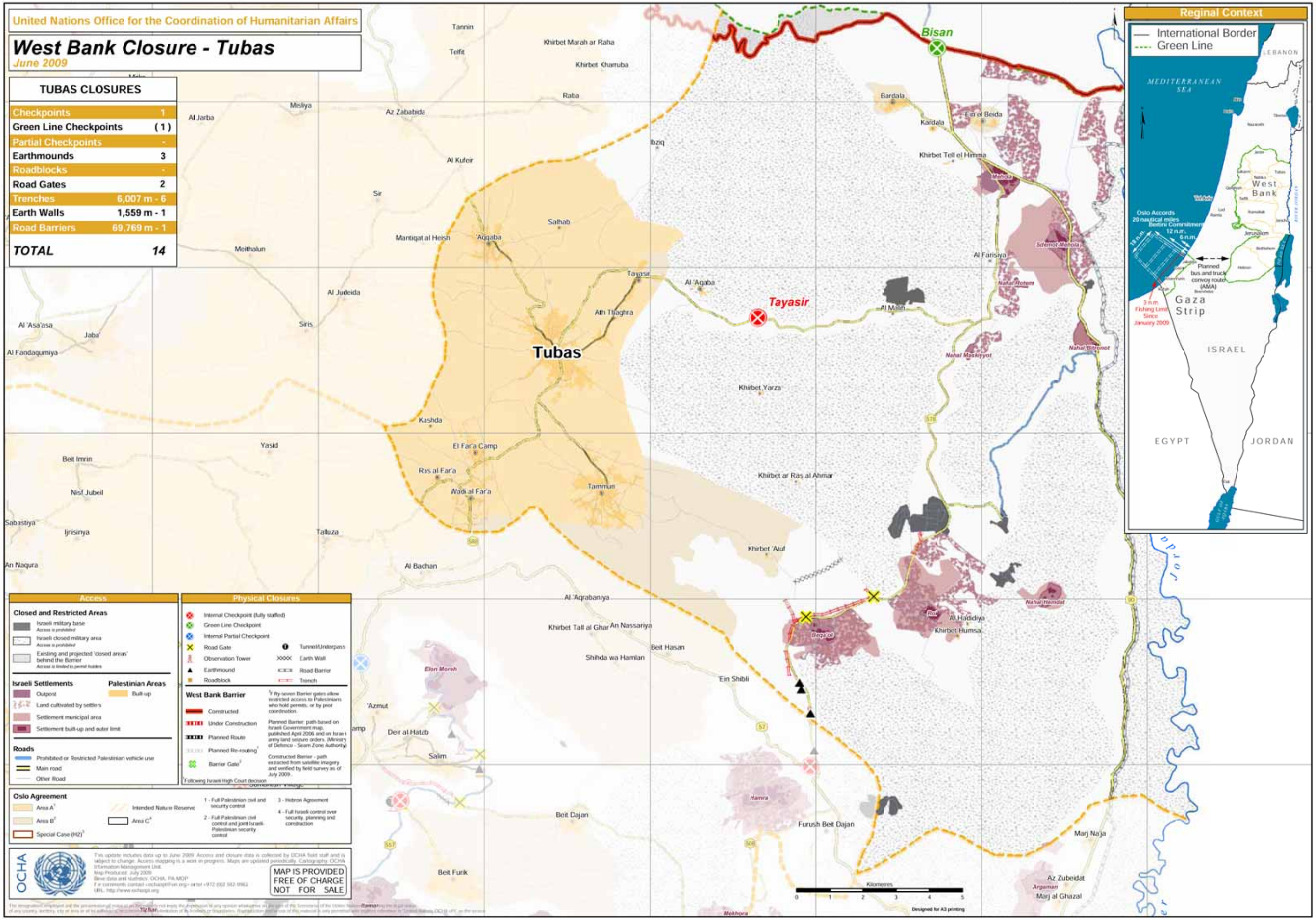

United Nations Office for the Coordination of Humanitarian Affairs

West Bank Closure - Tulkarm

June 2009

TULKARM CLOSURES

Checkpoints	5
Green Line Checkpoints	(1)
Partial Checkpoints	-
Earthmounds	11
Roadblocks	1
Road Gates	2
Trenches	-
Earth Walls	3,477 m - 4
Road Barriers	2,119 m - 5
TOTAL	*28*

Access

Closed and Restricted Areas

- Israeli military base — *Access is prohibited*
- Israeli closed military area — *Access is prohibited*
- Existing and projected 'closed areas' behind the Barrier — *Access is limited to permit holders*

Israeli Settlements

- Outpost
- Land cultivated by settlers
- Settlement municipal area
- Settlement built-up and outer limit

Palestinian Areas

- Built-up

Roads

- Prohibited or Restricted Palestinian vehicle use
- Main road
- Other Road

Physical Closures

- Internal Checkpoint (fully staffed)
- Green Line Checkpoint
- Internal Partial Checkpoint
- Road Gate
- Tunnel/Underpass
- Observation Tower
- Earth Wall
- Earthmound
- Road Barrier
- Roadblock
- Trench

West Bank Barrier

- Constructed
- Under Construction
- Planned Route
- Planned Re-routing[7]
- Barrier Gate[7]

[7] Fifty-seven Barrier gates allow restricted access to Palestinians who hold permits, or by prior coordination.

Planned Barrier: path based on Israeli Government map, published April 2006 and on Israeli army land seizure orders. (Ministry of Defence - Seam Zone Authority)

Constructed Barrier - path extracted from satellite imagery and verified by field survey as of July 2009.

[1] Following Israeli High Court decision

Oslo Agreement

- Area A[1]
- Area B[2]
- Special Case (H2)[3]
- Intended Nature Reserve
- Area C[4]

1 - Full Palestinian civil and security control

2 - Full Palestinian civil control and joint Israeli-Palestinian security control

3 - Hebron Agreement

4 - Full Israeli control over security, planning and construction

OCHA

This update includes data up to June 2009. Access and closure data is collected by OCHA field staff and is subject to change. Access mapping is a work in progress. Maps are updated periodically. Cartography: OCHA Information Management Unit
Map Produced: July 2009
Base data and statistics: OCHA, PA MOP
For comments contact: <ochaopt@un.org> or tel +972 (0)2 582 9962
URL: http://www.ochaopt.org

MAP IS PROVIDED FREE OF CHARGE NOT FOR SALE

Reginal Context

Nazlat 'Isa South
Nazlat 'Isa
Baqa ash Sharqiya
Tulkarm
Tulkarm Camp
At Tayba
Ephraim
Kafriat
Jubarah
Enav
Green Line (1949 Armistice)

Kilometres 0 1 2 3 4 5

Designed for A3 printing

United Nations Office for the Coordination of Humanitarian Affairs

West Bank Closure - Nablus

June 2009

NABLUS CLOSURES	
Checkpoints	8
Green Line Checkpoints	-
Partial Checkpoints	3
Earthmounds	33
Roadblocks	8
Road Gates	16
Trenches	5400 m - 9
Earth Walls	3,363 m - 18
Road Barriers	10,433 m - 22
TOTAL	117

Shave Shomeron
New Beit Iba
'Asira ash Shamalia
Al Badhan
Jit
At-Tur
Beit Furik
Hamra
Huwwara
'Awarta commercial
Yitzhar
Tappuah
Ma'ale Efrayim

Reginal Context

International Border
Green Line

Access

Closed and Restricted Areas
Israeli military base
Israeli closed military area
Existing and projected 'closed areas' behind the Barrier

Israeli Settlements
Outpost
Land cultivated by settlers
Settlement municipal area
Settlement built-up and outer limit

Palestinian Areas
Built-up

Roads
Prohibited or Restricted Palestinian vehicle use
Main road
Other Road

Physical Closures
Internal Checkpoint (fully staffed)
Green Line Checkpoint
Internal Partial Checkpoint
Road Gate
Observation Tower
Earthmound
Roadblock
Tunnel/Underpass
Earth Wall
Road Barrier
Trench

West Bank Barrier
Constructed
Under Construction
Planned Route
Planned Re-routing[1]
Barrier Gate[2]

[2] Fifty-seven Barrier gates allow restricted access to Palestinians who hold permits, or by prior coordination.

Planned Barrier: path based on Israeli Government map, published April 2006 and on Israeli army land seizure orders. (Ministry of Defence - Seam Zone Authority)

Constructed Barrier - path extracted from satellite imagery and verified by field survey as of July 2009.

[1] Following Israeli High Court decision

Oslo Agreement
Area A[1]
Area B[2]
Special Case (H2)[3]
Intended Nature Reserve
Area C[4]

1 - Full Palestinian civil and security control
2 - Full Palestinian civil control and joint Israeli-Palestinian security control
3 - Hebron Agreement
4 - Full Israeli control over security, planning and construction

OCHA

This update includes data up to June 2009. Access and closure data is collected by OCHA field staff and is subject to change. Access mapping is a work in progress. Maps are updated periodically. Cartography: OCHA Information Management Unit.
Map Produced: July 2009
Base data and statistics: OCHA, PA MOP
For comments contact: <ochaopt@un.org> or tel: +972 (0)2 582 9962
URL: http://www.ochaopt.org

MAP IS PROVIDED FREE OF CHARGE
NOT FOR SALE

United Nations Office for the Coordination of Humanitarian Affairs

West Bank Closure - Qalqiliya

June 2009

QALQILIYA CLOSURES

Checkpoints	5
Green Line Checkpoints	(1)
Partial Checkpoints	2
Earthmounds	4
Roadblocks	-
Road Gates	8
Trenches	-
Earth Walls	765 m - 3
Road Barriers	7,268 m - 7
TOTAL	29

B C D E F G

8 9 10 11

Green Line (1949 Armistice)

Qalqiliya North

Zufin

Qalqiliya

Jaljoulia

Ras 'Atiya

Azzun Atma

azzun atme 2

Kafr Kasem

Jit

ISRAEL

Saffarin

Beit Lid

Shave Shomron

Deir Sharaf

Ar Ras

Kafr Sur

Sa'ir

Kur

Qusin

Falamya

Kafr Jammal

Kafr Zibad

Kafr 'Abbush

Kafr Qaddum

Qedumim

Baqat al Hatab

Hajja

Jayyus

Izbat Abu Hamada

Khirbet Sir

Al Funduq

Immatin

Far'ata

Mahattat Tahseen Mansur

Izbat al Tabib

Kafr Laqif

Jinsafut

Arab Abu Farda

Arab ar Ramadin al Janubi

'Isla

Qarne Shomron

Alfei Menashe

Ma'ale Shomeron

Wadi ar Rasa'a

Habla

Ras at Tira

Immanu'el

Wadi Qana

'Uni

Ras 'Atiya

Ad Dab'a

Kafr Thulth

Nofim

Yagir

Izbat Salud

Al Mudawwar

Izbat Salman

'Izbat al Ashqar

Deir Istiya

Qarawat Bani Hassan

Beit Amin

Sanniriya

'Azzun Atma

Sha'are Tiqwa

Ez Efrayim

Revava

Qiryat Netafim

Biddya

Haris

Dar Abu Basal

Elqana

Mas-ha

Sarta

Bargan

Kilometers

0 1 2 3 4 5

Designed for A3 printing

Reginal Context

International Border

Green Line

LEBANON

MEDITERRANEAN SEA

West Bank

Oslo Accords

20 nautical miles

Bertini Commitment

12 n.m.

6 n.m.

Planned bus and truck convoy route (AMA)

Gaza Strip

3 n.m. Fishing Limit Since January 2009

ISRAEL

EGYPT

JORDAN

Access

Closed and Restricted Areas

- Israeli military base — Access is prohibited
- Israeli closed military area — Access is prohibited
- Existing and projected 'closed areas' behind the Barrier — Access is limited to permit holders

Israeli Settlements

- Outpost
- Land cultivated by settlers
- Settlement municipal area
- Settlement built-up and outer limit

Palestinian Areas

- Built-up

Roads

- Prohibited or Restricted Palestinian vehicle use
- Main road
- Other Road

Physical Closures

- Internal Checkpoint (fully staffed)
- Green Line Checkpoint
- Internal Partial Checkpoint
- Road Gate
- Tunnel/Underpass
- Observation Tower
- Earth Wall
- Earthmound
- Road Barrier
- Roadblock
- Trench

West Bank Barrier

- Constructed
- Under Construction
- Planned Route
- Planned Re-routing[1]
- Barrier Gate[1]

[1] Following Israeli High Court decision

[1] Fifty-seven Barrier gates allow restricted access to Palestinians who hold permits, or by prior coordination

Planned Barrier: path based on Israeli Government map, published April 2006 and on Israeli army land seizure orders. (Ministry of Defence - Seam Zone Authority)

Constructed Barrier - path extracted from satellite imagery and verified by field survey as of July 2009.

Oslo Agreement

- Area A[1]
- Area B[2]
- Special Case (H2)[3]
- Intended Nature Reserve
- Area C[4]

1 - Full Palestinian civil and security control

2 - Full Palestinian civil control and joint Israeli-Palestinian security control

3 - Hebron Agreement

4 - Full Israeli control over security, planning and construction

OCHA

This update includes data up to June 2009. Access and closure data is collected by OCHA field staff and is subject to change. Access mapping is a work in progress. Maps are updated periodically. Cartography: OCHA Information Management Unit

Map Produced: July 2009

Base data and statistics: OCHA, PA MOP

For comments contact: ochaopt@un.org or tel +972 (02) 582 9962

URL: http://www.ochaopt.org

MAP IS PROVIDED FREE OF CHARGE NOT FOR SALE

United Nations Office for the Coordination of Humanitarian Affairs

West Bank Closure - Salfit

June 2009

SALFIT CLOSURES

Checkpoints	3
Green Line Checkpoints	-
Partial Checkpoints	-
Earthmounds	5
Roadblocks	6
Road Gates	11
Trenches	-
Earth Walls	-
Road Barriers	6,306 m - 10
TOTAL	35

Reginal Context

International Border
Green Line

LEBANON
MEDITERRANEAN SEA
West Bank
Oslo Accords
20 nautical miles
Bertini Commitment
12 n.m.
6 n.m.
Planned bus and truck convoy route (AMA)
3 n.m. Fishing Limit Since January 2009
Gaza Strip
ISRAEL
EGYPT
JORDAN

Salfit
Kafr Kasem
Deir Ballut
Tappuah
Green Line (1949 Armistice)

Access

Closed and Restricted Areas
- Israeli military base (Access is prohibited)
- Israeli closed military area (Access is prohibited)
- Existing and projected 'closed areas' behind the Barrier (Access is limited to permit holders)

Israeli Settlements
- Outpost
- Land cultivated by settlers
- Settlement municipal area
- Settlement built-up and outer limit

Palestinian Areas
- Built-up

Roads
- Prohibited or Restricted Palestinian vehicle use
- Main road
- Other Road

Physical Closures
- Internal Checkpoint (fully staffed)
- Green Line Checkpoint
- Internal Partial Checkpoint
- Road Gate
- Tunnel/Underpass
- Observation Tower
- Earth Wall
- Earthmound
- Road Barrier
- Roadblock
- Trench

West Bank Barrier
- Constructed
- Under Construction
- Planned Route
- Planned Re-routing[1]
- Barrier Gate[2]

[2] Fifty-seven Barrier gates allow restricted access to Palestinians who hold permits, or by prior coordination.

Planned Barrier: path based on Israeli Government map, published April 2006 and on Israeli army land seizure orders. (Ministry of Defence - Seam Zone Authority)

Constructed Barrier - path extracted from satellite imagery and verified by field survey as of July 2009.

[1] Following Israeli High Court decision

Oslo Agreement
- Area A[1]
- Area B[2]
- Special Case (H2)[3]
- Intended Nature Reserve
- Area C[4]

1 - Full Palestinian civil and security control
2 - Full Palestinian civil control and joint Israeli-Palestinian security control
3 - Hebron Agreement
4 - Full Israeli control over security, planning and construction

Kilometres: 0 1 2 3 4 5

Designed for A3 printing

OCHA

This update includes data up to June 2009. Access and closure data is collected by OCHA field staff and is subject to change. Access mapping is a work in progress. Maps are updated periodically. Cartography: OCHA Information Management Unit
Map Produced: July 2009
Base data and statistics: OCHA, PA-MOP
For comments contact <ochaopt@un.org> or tel +972 (0)2 582 9962
URL http://www.ochaopt.org

MAP IS PROVIDED FREE OF CHARGE NOT FOR SALE

United Nations Office for the Coordination of Humanitarian Affairs

West Bank Closure - Ramallah

June 2009

RAMALLAH CLOSURES	
Checkpoints	5
Green Line Checkpoints	-
Partial Checkpoints	3
Earthmounds	35
Roadblocks	23
Road Gates	15
Trenches	-
Earth Walls	1,428 m - 4
Road Barriers	11,468 m - 12
TOTAL	97

Salfit

Rantis

'Atara

Nilin Rd 446

Nilin

Bet El DCO

At Tayba

Makkabim

Ramallah

Beituniya

Jericho

Ar Ram & Dahiyat al Bareed

East Jerusalem

ISRAEL

Al Walaja

No Man's Land

Green Line (1949 Armistice)

Reginal Context

International Border

Green Line

MEDITERRANEAN SEA

LEBANON

West Bank

Gaza Strip

ISRAEL

EGYPT

JORDAN

Osio Accords

20 nautical miles

Berlin Commitment

12 n.m.

6 n.m.

Planned bus and truck convoy route (AMA)

3 n.m. Fishing Limit Since January 2009

Access

Closed and Restricted Areas

- Israeli military base — Access is prohibited
- Israeli cosed military area — Access is prohibited
- Existing and projected 'closed areas' behind the Barrier — Access is limited to permit holders

Israeli Settlements

- Outpost
- Land cultivated by settlers
- Settlement municipal area
- Settlement built-up and outer limit

Palestinian Areas

- Built-up

Boundary

- Israeli declared Jerusalem boundary

Roads

- Prohibited or Restricted Palestinian vehicle use
- Main road
- Other Road

Physical Closures

- Internal Checkpoint (fully staffed)
- Green Line Checkpoint
- Internal Partial Checkpoint
- Road Gate
- Tunnel/Underpass
- Observation Tower
- Earth Wall
- Earthmound
- Road Barrier
- Roadblock
- Trench

West Bank Barrier

- Constructed
- Under Construction
- Planned Route
- Planned Re-routing[1]
- Barrier Gate[2]

[2] Fifty-seven Barrier gates allow restricted access to Palestinians who hold permits, or by prior coordination.

Planned Barrier: path based on Israeli Government map, published April 2006 and on Israeli army land seizure orders. (Ministry of Defence - Seam Zone Authority)

Constructed Barrier - path extracted from satellite imagery and verified by field survey on of July 2009.

[1] Following Israeli High Court decision.

Oslo Agreement

- Area A[1]
- Area B[2]
- Special Case (H2)[3]
- Intended Nature Reserve
- Area C[4]

1 - Full Palestinian civil and security control

2 - Full Palestinian civil control and joint Israeli-Palestinian security control

3 - Hebron Agreement

4 - Full Israeli control over security, planning and construction

Kilometres 0 1 2 3 4 5

Designed for A3 printing

OCHA

This update includes data up to June 2009. Access and closure data is collected by OCHA field staff and is subject to change. Access mapping is a work in progress. Maps are updated periodically. Cartography: OCHA Information Management Unit

Map Produced: July 2009

Base data and statistics: OCHA, PA MOP

For comments contact <ochaopt@un.org> or tel +972 (02) 582 9962

URL: http://www.ochaopt.org

MAP IS PROVIDED FREE OF CHARGE NOT FOR SALE

The designations employed and the presentation of material on this map do not imply the expression of any opinion whatsoever on the part of the Secretariat of the United Nations concerning the legal status of any country, territory, city or area or of its authorities, or concerning the delimitation of its frontiers or boundaries. Reproduction and/or use of this material is only permitted with express reference to "OCHA Occupied Palestinian Territory" as the source.

United Nations Office for the Coordination of Humanitarian Affairs

West Bank Closure - Jericho

June 2009

JERICHO CLOSURES

Checkpoints	2
Green Line Checkpoints	-
Partial Checkpoints	3
Earthmounds	5
Roadblocks	-
Road Gates	2
Trenches	19,855 m - 2
Earth Walls	-
Road Barriers	-
TOTAL	14

Access

Closed and Restricted Areas
- Israeli military base — Access is prohibited
- Israeli closed military area — Access is prohibited
- Existing and projected 'closed areas' behind the Barrier — Access is limited to permit holders

Israeli Settlements
- Outpost
- Land cultivated by settlers
- Settlement municipal area
- Settlement built-up and outer limit

Palestinian Areas
- Built-up

Roads
- Prohibited or Restricted Palestinian vehicle use
- Main road
- Other Road

Physical Closures

- Internal Checkpoint (fully staffed)
- Green Line Checkpoint
- Internal Partial Checkpoint
- Road Gate
- Observation Tower
- Earthmound
- Roadblock
- Tunnel/Underpass
- Earth Wall
- Road Barrier
- Trench

West Bank Barrier
- Constructed
- Under Construction
- Planned Route
- Planned Re-routing[1]
- Barrier Gate[2]

[1] Following Israeli High Court decision

[2] Fifty-seven Barrier gates allow restricted access to Palestinians who hold permits, or by prior coordination.

Planned Barrier: path based on Israeli Government map, published April 2006 and on Israeli army land seizure orders. (Ministry of Defence - Seam Zone Authority)

Constructed Barrier - path extracted from satellite imagery and verified by field survey as of July 2009.

Oslo Agreement

- Area A[1]
- Area B[2]
- Special Case (H2)[3]
- Intended Nature Reserve
- Area C[4]

1 - Full Palestinian civil and security control

2 - Full Palestinian civil control and joint Israeli-Palestinian security control

3 - Hebron Agreement

4 - Full Israeli control over security, planning and construction

OCHA

This update includes data up to June 2009. Access and closure data is collected by OCHA field staff and is subject to change. Access mapping is a work in progress. Maps are updated periodically. Cartography: OCHA Information Management Unit
Map Produced: July 2009
Base data and statistics: OCHA, PA-MOP
For comments contact: ochaopt@un.org - or tel +972 (0)2 582-9962
URL: http://www.ochaopt.org

MAP IS PROVIDED FREE OF CHARGE NOT FOR SALE

The designations employed and the presentation of material on this map do not imply the expression of any opinion whatsoever on the part of the United Nations concerning the legal status of any country, territory, city or area or of its authorities, or concerning the delimitation of its frontiers or boundaries. Reproduction and use subject to restrictions only permitted

Kilometres 0 1 2 3 4 5

Designed for A3 printing

United Nations Office for the Coordination of Humanitarian Affairs

West Bank Closure - Jerusalem

June 2009

JERUSALEM CLOSURES

Checkpoints	16
Green Line Checkpoints	-
Partial Checkpoints	2
Earthmounds	4
Roadblocks	2
Road Gates	8
Trenches	-
Earth Walls	-
Road Barriers	15,292 m - 9
TOTAL	***41***

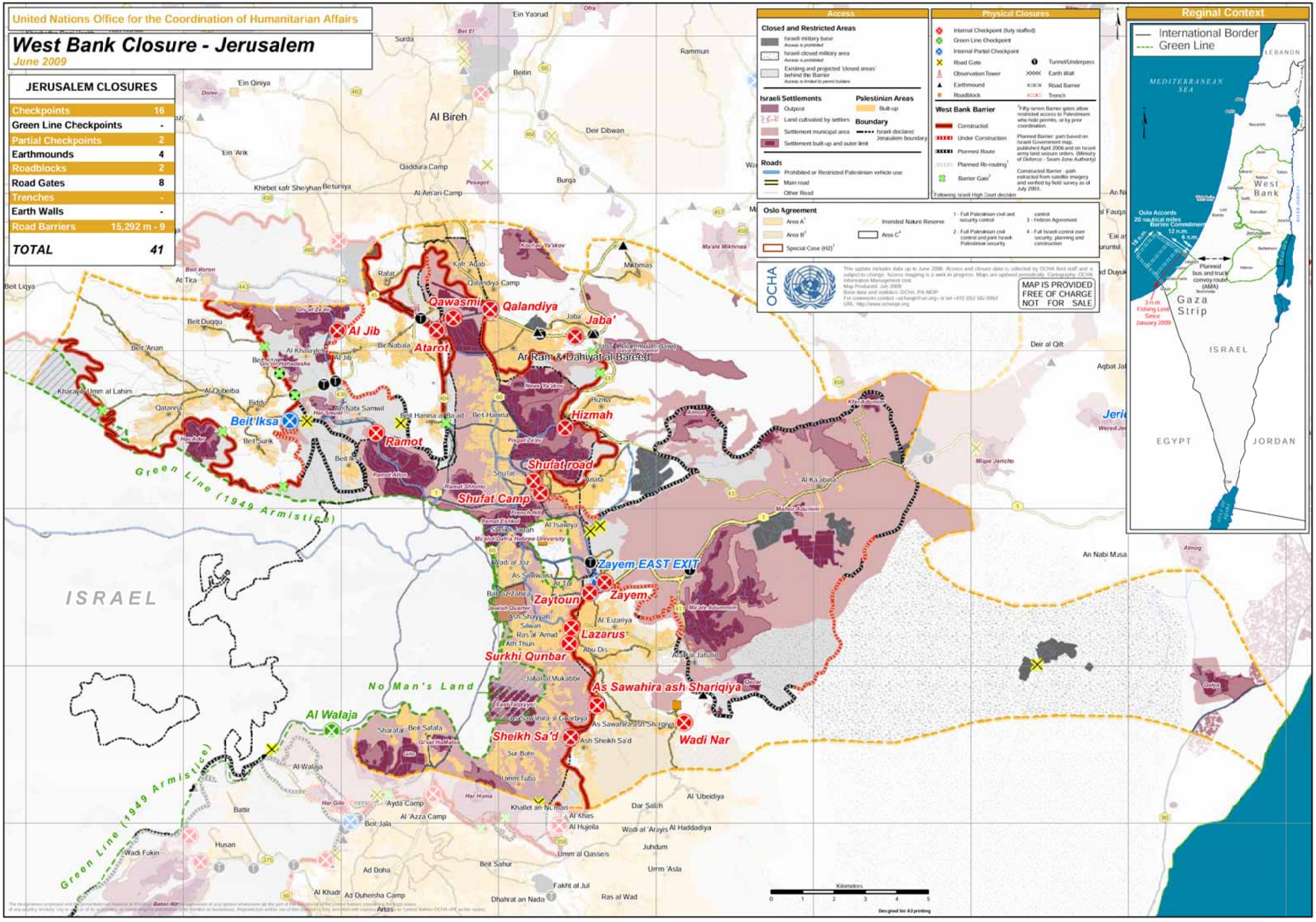

United Nations Office for the Coordination of Humanitarian Affairs

West Bank Closure - East Jerusalem

June 2009

Reginal Context

International Border
Green Line

Qalandiya
Qawasmi
Atarot
Al Jib
Jaba'
Hizmah
Beit Iksa
Ramot
Shufat road
Shufat Camp
Zayem EAST EXIT
Zayem
Zaytoun
Lazarus
As Sawahira ash Shariqiya
Wadi Nar
Sheikh Sa'd

Green Line (1949 Armistice)

East Jerusalem

No Man's Land

ISRAEL

Bethlehem

Access

Closed and Restricted Areas
Israeli military base
Access is prohibited
Israeli closed military area
Access is prohibited
Existing and projected 'closed areas' behind the Barrier
Access is limited to permit holders

Israeli Settlements
Outpost
Land cultivated by settlers
Settlement municipal area
Settlement built-up and outer limit

Palestinian Areas
Built-up

Boundary
Israeli declared Jerusalem boundary

Roads
Prohibited or Restricted Palestinian vehicle use
Main road
Other Road

Physical Closures

Internal Checkpoint (fully staffed)
Green Line Checkpoint
Internal Partial Checkpoint
Road Gate
Observation Tower
Earthmound
Roadblock
Tunnel/Underpass
Earth Wall
Road Barrier
Trench

West Bank Barrier
Constructed
Under Construction
Planned Route
Planned Re-routing[1]
Barrier Gate[2]

[1]Following Israeli High Court decision

[2]Fifty-seven Barrier gates allow restricted access to Palestinians who hold permits, or by prior coordination.

Planned Barrier: path based on Israeli Government map, published April 2006 and on Israeli army land seizure orders. (Ministry of Defence - Seam Zone Authority)

Constructed Barrier - path extracted from satellite imagery and verified by field survey as of July 2009.

Oslo Agreement
Area A[1]
Area B[2]
Special Case (H2)[3]
Intended Nature Reserve
Area C[4]

1 - Full Palestinian civil and security control
2 - Full Palestinian civil control and joint Israeli-Palestinian security control
3 - Hebron Agreement
4 - Full Israeli control over security, planning and construction

OCHA

This update includes data up to June 2009. Access and closure data is collected by OCHA field staff and is subject to change. Access mapping is a work in progress. Maps are updated periodically. Cartography: OCHA Information Management Unit.
Map Produced: July 2009
Base data and statistics: OCHA, PA-MOP
For comments contact: ochaopt@un.org or tel +972 (0)2 582 9962
URL: http://www.ochaopt.org

MAP IS PROVIDED FREE OF CHARGE
NOT FOR SALE

Kilometres
0 1 2 3 4 5
Designed for A3 printing

United Nations Office for the Coordination of Humanitarian Affairs

West Bank Closure - Bethlehem

June 2009

BETHLEHEM CLOSURES	
Checkpoints	9
Green Line Checkpoints	(1)
Partial Checkpoints	3
Earthmounds	5
Roadblocks	2
Road Gates	4
Trenches	-
Earth Walls	1,031 m - 1
Road Barriers	1,409 m - 3
TOTAL	27

Al Walaja
Gilo
Beit Jala
Wadi Fukin
Tunnels
Bethlehem
An Nu'man
Betar Illit
Al Jab'a
Efrat
Al 'Asakira
Efrat settlement entrance
Umm Salamuna
Mizpe Shalem
Dead Sea

Reginal Context

International Border
Green Line

Access

Closed and Restricted Areas
Israeli military base (Access is prohibited)
Israeli closed military area (Access is prohibited)
Existing and projected 'closed areas' behind the Barrier (Access is limited to permit holders)

Israeli Settlements
Outpost
Land cultivated by settlers
Settlement municipal area
Settlement built-up and outer limit

Palestinian Areas
Built-up

Boundary
Israeli declared Jerusalem boundary

Roads
Prohibited or Restricted Palestinian vehicle use
Main road
Other Road

Physical Closures

Internal Checkpoint (fully staffed)
Green Line Checkpoint
Internal Partial Checkpoint
Road Gate
Tunnel/Underpass
Observation Tower
Earth Wall
Earthmound
Road Barrier
Roadblock
Trench

West Bank Barrier
Constructed
Under Construction
Planned Route
Planned Re-routing[1]
Barrier Gate[1]

[1] Fifty-seven Barrier gates allow restricted access to Palestinians who hold permits, or by prior coordination.

Planned Barrier: path based on Israeli Government map, published April 2006 and on Israeli army land seizure orders. (Ministry of Defence - Seam Zone Authority)

Constructed Barrier - path extracted from satellite imagery and verified by field survey as of July 2009.

[1] following Israeli High Court decision

Oslo Agreement
Area A[1]
Area B[2]
Special Case (H2)[3]
Intended Nature Reserve
Area C[4]

1 - Full Palestinian civil and security control
2 - Full Palestinian civil control and joint Israeli-Palestinian security control
3 - Hebron Agreement
4 - Full Israeli control over security, planning and construction

OCHA

This update includes data up to June 2009. Access and closure data is collected by OCHA field staff and is subject to change. Access mapping is a work in progress. Maps are updated periodically. Cartography: OCHA Information Management Unit.
Map Produced: July 2009
Base data and statistics: OCHA, PA-MOP
For comments contact <ochaopt@un.org> or tel +972 (02) 582 0962
URL: http://www.ochaopt.org

MAP IS PROVIDED FREE OF CHARGE NOT FOR SALE

Kilometers 0 1 2 3 4 5
Designed for A3 printing

United Nations Office for the Coordination of Humanitarian Affairs

West Bank Closure - Hebron

June 2009

HEBRON CLOSURES	
Checkpoints	11
Green Line Checkpoints	(2)
Partial Checkpoints	7
Earthmounds	96
Roadblocks	27
Road Gates	31
Trenches	-
Earth Walls	1,285 m - 13
Road Barriers	888 m - 6
TOTAL	191

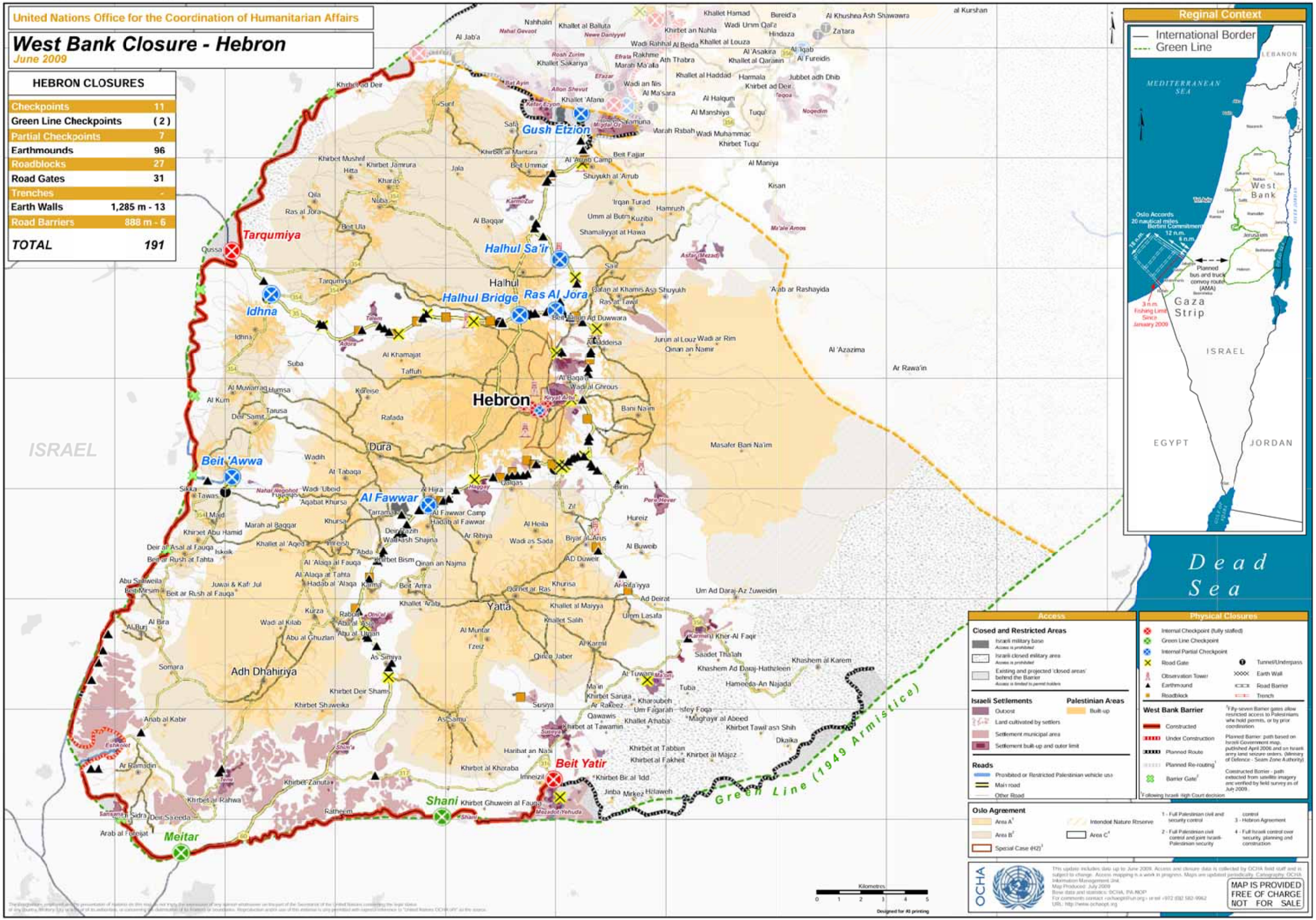

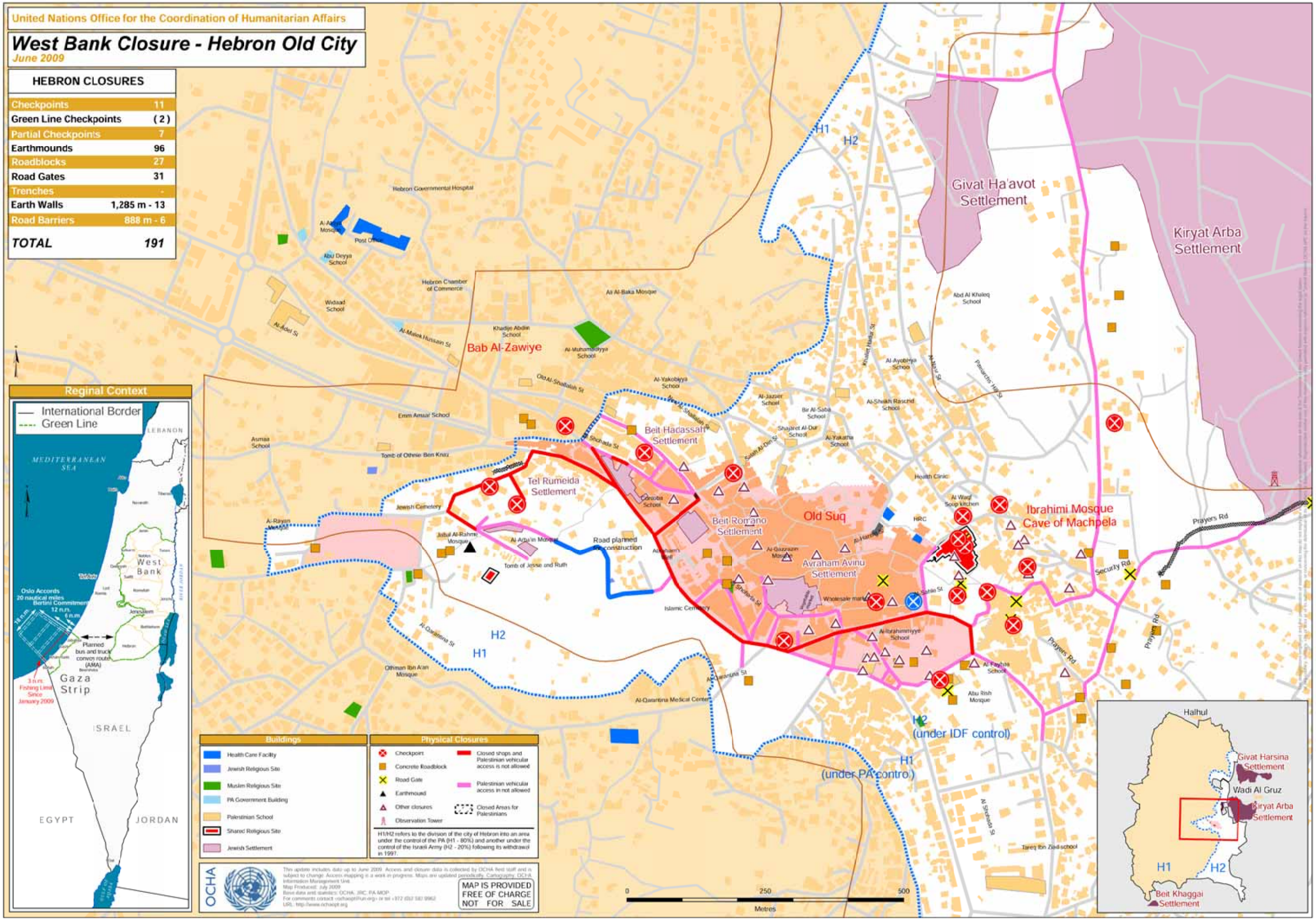
United Nations Office for the Coordination of Humanitarian Affairs
West Bank Closure - Hebron Old City
June 2009
HEBRON CLOSURES
Checkpoints 11
Green Line Checkpoints (2)
Partial Checkpoints 7
Earthmounds 96
Roadblocks 27
Road Gates 31
Trenches -
Earth Walls 1,285 m - 13
Road Barriers 888 m - 6
TOTAL 191
Reginal Context
International Border
Green Line
LEBANON
MEDITERRANEAN SEA
West Bank
Gaza Strip
ISRAEL
EGYPT
JORDAN
Oslo Accords
20 nautical miles
Bertini Commitment
12 n.m.
6 n.m.
3 n.m. Fishing Limit Since January 2009
Planned bus and truck convoy route (AMA)
Hebron Governmental Hospital
Al-Aqsa Mosque
Post Office
Abu Deyya School
Hebron Chamber of Commerce
Widaad School
Al-Adel St
Al-Malek Hussein St
Khadije Abdin School
Bab Al-Zawiye
Al-Muhamadiyya School
Ali Al-Baka Mosque
Old Al-Shallalah St
Al-Yakobiyya School
Emm Amsar School
Asmaa School
Tomb of Othnie Ben Kniz
Shohada St
Beit Hadassah Settlement
Tel Rumeida Settlement
Jewish Cemetery
Al-Rayan Mosque
Jabal Al-Rahme Mosque
Al-Arbain Mosque
Tomb of Jesse and Ruth
Road planned for construction
Conuba School
Beit Romano Settlement
Old Suq
Avraham Avinu Settlement
Islamic Cemetery
Wholesale market
Al-Qazzazin Mosque
Al-Ibrahimiyye School
Al-Faylaa School
Abu Rish Mosque
Health Clinic
HRC
Al Wafa Soup kitchen
Ibrahimi Mosque
Cave of Machpela
Security Rd
Prayers Rd
Al-Qarantina St
Othman Ibn A'an Mosque
Al-Qarantina Medical Center
H1
H2
H2 (under IDF control)
H1 (under PA control)
Khaliel Hadar St
Al-Ayobiyya School
Al-Jazzer School
Bir Al-Saba School
Shajaret Al-Dur School
Al-Yakutha School
Al-Sheikh Rasched School
Abd Al Khaleq School
Panoramic Hill St
Givat Ha'avot Settlement
Kiryat Arba Settlement
N Shaham St
Tareq Ibn Ziad school
Buildings
Health Care Facility
Jewish Religious Site
Muslim Religious Site
PA Government Building
Palestinian School
Shared Religious Site
Jewish Settlement
Physical Closures
Checkpoint
Concrete Roadblock
Road Gate
Earthmound
Other closures
Observation Tower
Closed shops and Palestinian vehicular access is not allowed
Palestinian vehicular access in not allowed
Closed Areas for Palestinians
H1/H2 refers to the division of the city of Hebron into an area under the control of the PA (H1 - 80%) and another under the control of the Israeli Army (H2 - 20%) following its withdrawal in 1997.
OCHA
This update includes data up to June 2009. Access and closure data is collected by OCHA field staff and is subject to change. Access mapping is a work in progress. Maps are updated periodically. Cartography: OCHA Information Management Unit.
Map Produced: July 2009
Base data and statistics: OCHA, JRC, PA MOP
For comments contact <ochaopt@un.org> or tel +972 (0)2 582 9962
URL: http://www.ochaopt.org
MAP IS PROVIDED FREE OF CHARGE NOT FOR SALE
0
250
500
Metres
Halhul
Givat Harsina Settlement
Wadi Al Gruz
Kiryat Arba Settlement
H1
H2
Beit Khaggai Settlement

United Nations Office for the Coordination of Humanitarian Affairs

Access and Movement to and from The Gaza Strip

June 2009

Mediterranean Sea

Fishing Limit enforced by IDF
From October 2006: 6 nautical miles

New Fishing Limit enforced by IDF
Since January 2009 : 3 nautical miles

No Fishing Zone
1.8 nautical miles

No Fishing Zone
1 nautical mile

ISRAEL

EGYPT

Erez Crossing

Erez Crossing (Beit Hanoun)
Open six days a week for the movement of aid workers and limited number of authorized Palestinian medical and humanitarian cases.

Nahal Oz Fuel Pipeline
Open five days a week for the import of limited types of fuels.

Karni Crossing (Al Montar)
Closed since June 11, 2007. External grain conveyor belt operational three days a week. Cement line completely closed since Oct 29, 2008.

Karni Crossing coveyor belt

Sufa
Closed since Sept. 12, 2008. According to COGAT Sufa is no longer a crossing point.

Sufa Crossing

Rafah (Al 'Awda)
Open on an ad hoc basis for the movement of a number of authorized passengers, Palestinian medical and humanitarian cases. Open on an exceptional basis for the import of authorized humanitarian goods.

Rafah Crossing

Kerem Shalom (Karm abu Salem)
Open six days a week for limited movement of authorized goods.

Kerem Shalom

North Gaza
Beit Lahiya
Beit Hanoun
Jabalia
Gaza City
Middle Area
Khan Yunis
Rafah

Philadelphi Corridor

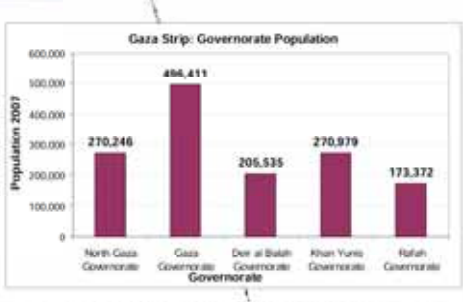



Access and Physical Closures

Crossing Points
- Open
- Closed but open for exceptional cases
- Closed

Closed and Restricted Areas
- 300 metre Restricted Area[1]
- Northern No-Go Zone[2]

Fences and Barriers
- Concrete Wall
- Double wire fence with watch towers
- Effective Fishing Limit
- Former Fishing Limit
- Philadelphi Corridor

1 - Restricted Area

A 300 m wide Restricted Area. This area has been imposed by the IDF in areas bordering Israel.
The Area is enforced by IDF warning fire.

2 - Northern Gaza No-Go Zone

Covering the former northern israeli settlement block, movement in and out of this area has been restricted since Dec 28 2005.
Up to 250 Palestinians live inside this area in As-Siafa community.

Legend

Locations
- Bridge
- Hospital
- Hotel Area
- Wastewater Treatment Plant
- Sewage Outlet
- Wharf

Boundaries
- Governorate Boundary
- Municipal Boundary

Palestinian Areas
- Built-up
- Refugee Camps
- Gaza Neighbourhood
- Former Israeli Settlements Given houses
- Main City
- Town

Roads
- Main Road
- Regional Road
- Local Road
- Track

This update includes data up to June 2009. Access and closure data is collected by OCHA field staff and is subject to change. Access mapping is a work in progress. Maps will be updated regularly. Cartography: OCHA Information Management Unit.
Map Produced: June 2009
Base data and statistics: OCHA, JRC, PA-MOP, PCBS, CMWU
For comments contact <ochagpi@un.org> or Tel +972 (0)2 582-9962
URL: http://www.ochaopt.org

THIS MAP IS PROVIDED FREE OF CHARGE NOT FOR SALE

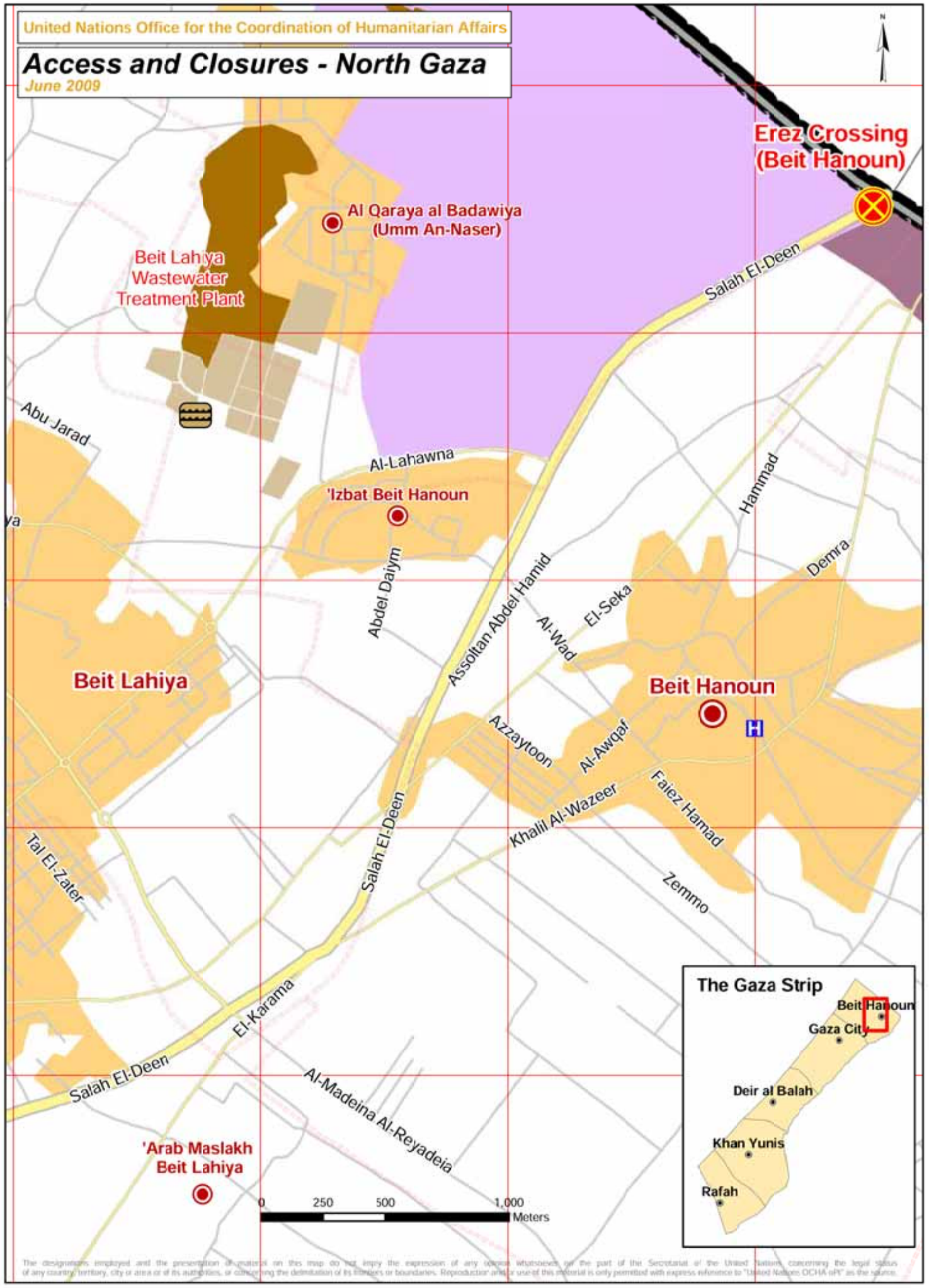
United Nations Office for the Coordination of Humanitarian Affairs
Access and Closures - North Gaza
June 2009
BB
CC
DD
EE
4
5
6
7
8
9
Erez Crossing
(Beit Hanoun)
Al Qaraya al Badawiya
(Umm An-Naser)
Beit Lahiya
Wastewater
Treatment Plant
Salah El-Deen
Abu Jarad
Al-Lahawna
'Izbat Beit Hanoun
Hammad
Demra
Abdel Daiym
Assoltan Abdel Hamid
Al-Wad
El-Seka
Beit Lahiya
Beit Hanoun
Azzaytoon
Al-Awqaf
Faiez Hamad
Khalil Al-Wazeer
Tal El-Zater
Zemmo
El-Karama
Al-Madeina Al-Reyadeia
'Arab Maslakh
Beit Lahiya
0
250
500
1,000
Meters
The Gaza Strip
Beit Hanoun
Gaza City
Deir al Balah
Khan Yunis
Rafah

BB
CC
DD
EE
4
5
6
7
8
9
Erez Crossing
(Beit Hanoun)
Al Qaraya al Badawiya
(Umm An-Naser)
Salah El-Deen
Abu Jarad
Al-Lahawna
'Izbat Beit Hanoun
Hammad
Demra
Abdel Daiym
Assoltan Abdel Hamid
Al-Wad
El-Seka
Beit Lahiya
Beit Hanoun
Azzaytoon
Al-Awqaf
Faiez Hamad
Khalil Al-Wazeer
Tal El-Zater
Zemmo
El-Karama
Al-Maghaier
Al-Nazaz
Al-Madeina Al-Reyadeia
'Arab Maslakh
Beit Lahiya
0
250
500
1,000
Meters
OCHA

United Nations Office for the Coordination of Humanitarian Affairs

Access and Closures - Gaza

June 2009

T U V W X Y Z

7 8 9 10 11 12 13 14

Gaza Harbor
Gaza Wharf
Ash Shati' Camp
Jabalia
Ad-Dira Hotel
al Shifa'a Hospital
Gaza City
Old City
Karni Crossing (Al Montar)
Gaza Wastewater Treatment Plant
Al-Naser
Al-Saftawi
Al-Rasheed
Salah El-Deen St
Al-Sekka
Al-Mansoura
Al-Montar
Rd No.10
Road No.19
Mamdooh Saidam
Kamal Edwan
Abu Ali Eyad
Yousef El-Adama
El-Majadla
Ezdin Alqasam
Ghassan Kanafani
Salah Khalaf
Said El-Asi
Al-Qwalli
Khalil El-Wazeer
Falastin
Ash Sheikh Radwan
El-Bana
Al-Yarmook
Kamal Naser
Hayfa
Fou'ad Abul Eitateh
Heteen
Al-Jalaa
Al-Mashahira
Ahmad Ben Abdelaziz
Al-Wehda
Al-Thowra
Al-Shohada
Charly Degool
Ebn Seena
Northern Remal
Southern Remal
Ad Darraj
Amman
Sannaa
Al-Khartoom
Beirut
Mustapha Hafez
Al-Qanal
Al-Rebat
Al-Qahera
Al-Aqsa
As Sabra
Bor Said
Yafa
At Tuffah
Marzouq
Al-Moghrabi
Al-Dahshan
Tal El Hawa
Moshtaha
Om Ellaymoon
Bagdad
Ash Sheikh 'Ijleen
Fatooh
Ash Shuja'iyeh
Al-Reyad
Az Zaitoun
Seyam
Wadi El-Arayes
Samama
At Turukman
El-Bahar
Al-Delaa Elmadani

0 250 500 1,000 Meters

The designations employed and the presentation of material on this map do not imply the expression of any opinion whatsoever on the part of the Secretariat of the United Nations concerning the legal status of any country, territory, city or area or of its authorities, or concerning the delimitation of its frontiers or boundaries. Reproduction and/or use of this material is only permitted with express reference to "OCHA" as the source.

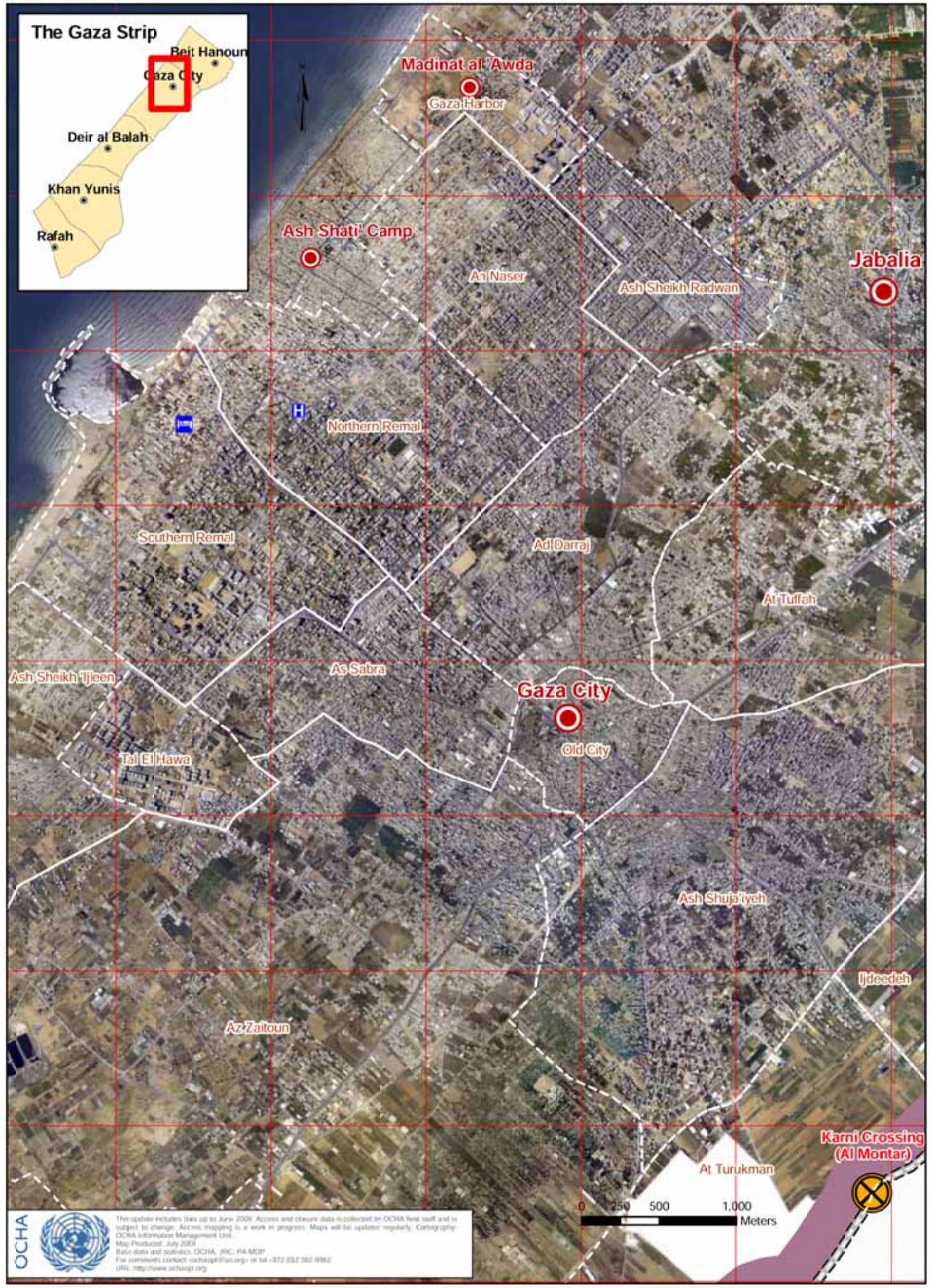

United Nations Office for the Coordination of Humanitarian Affairs

Access and Closures - Middle Area

June 2009

The Gaza Strip

Beit Hanoun
Gaza City
Deir al Balah
Khan Yunis
Rafah

Al Zahra
Wadi Gaza
Gaza Power Plant
An Nuseirat Camp
Al Bureij Camp
Az Zawayda
Al Maghazi Camp
Deir al Balah
Al Musaddar

Coastal Road
Omar Ben Al-Khattab
Abu Baker Al-Seddeeq
Al-Qadesiya
Al-Esra'a
Al-Sekka
Khalid Ben-Al-Waleed
Mobark Abu midine
Al-Bassa
Tounis
Assweed
Kollia Falastin Eastern
Azzwayda
Salah El-Deen
Abu Baker Assedeeq
Wadi Abu Rashid
Bahhaa Edeen Said
Abu Soltan
Jammal Abdelnaser
Attorazi
Abu Hossni
Al-Haj Freah
Mecca
Branch of Assena'a
Beer Assabaa
Al-Farooq

0 250 500 1,000 Meters

OCHA

This update includes data up to June 2009. Access and closure data is collected by OCHA field staff and is subject to change. Access mapping is a work in progress. Maps will be updated regularly. Cartography: OCHA Information Management Unit
Map Produced: July 2009
Base data and statistics: OCHA, JISC, PA-MOP
For comments contact <ochaopt@un.org> or tel +972 (0)2 582 9962
URL: http://www.ochaopt.org

The designations employed and the presentation of material on this map do not imply the expression of any opinion whatsoever on the part of the Secretariat of the United Nations concerning the legal status of any country, territory, city or area or of its authorities, or concerning the delimitation of its frontiers or boundaries. Reproduction and/or use of this material is only permitted with express reference to "United Nations OCHA oPt" as the source.

United Nations Office for the Coordination of Humanitarian Affairs

Access and Closures - Khan Yunis

June 2009

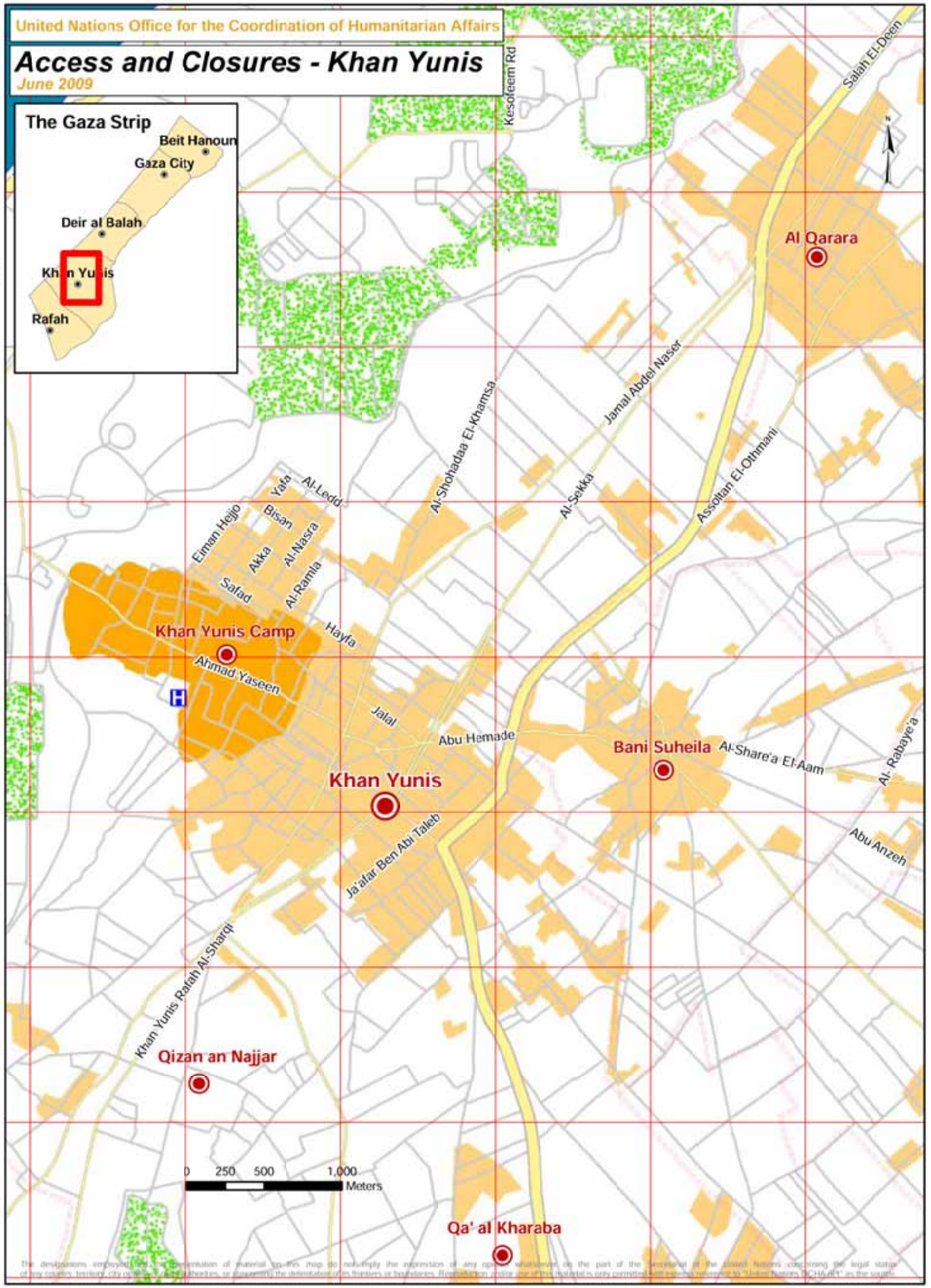

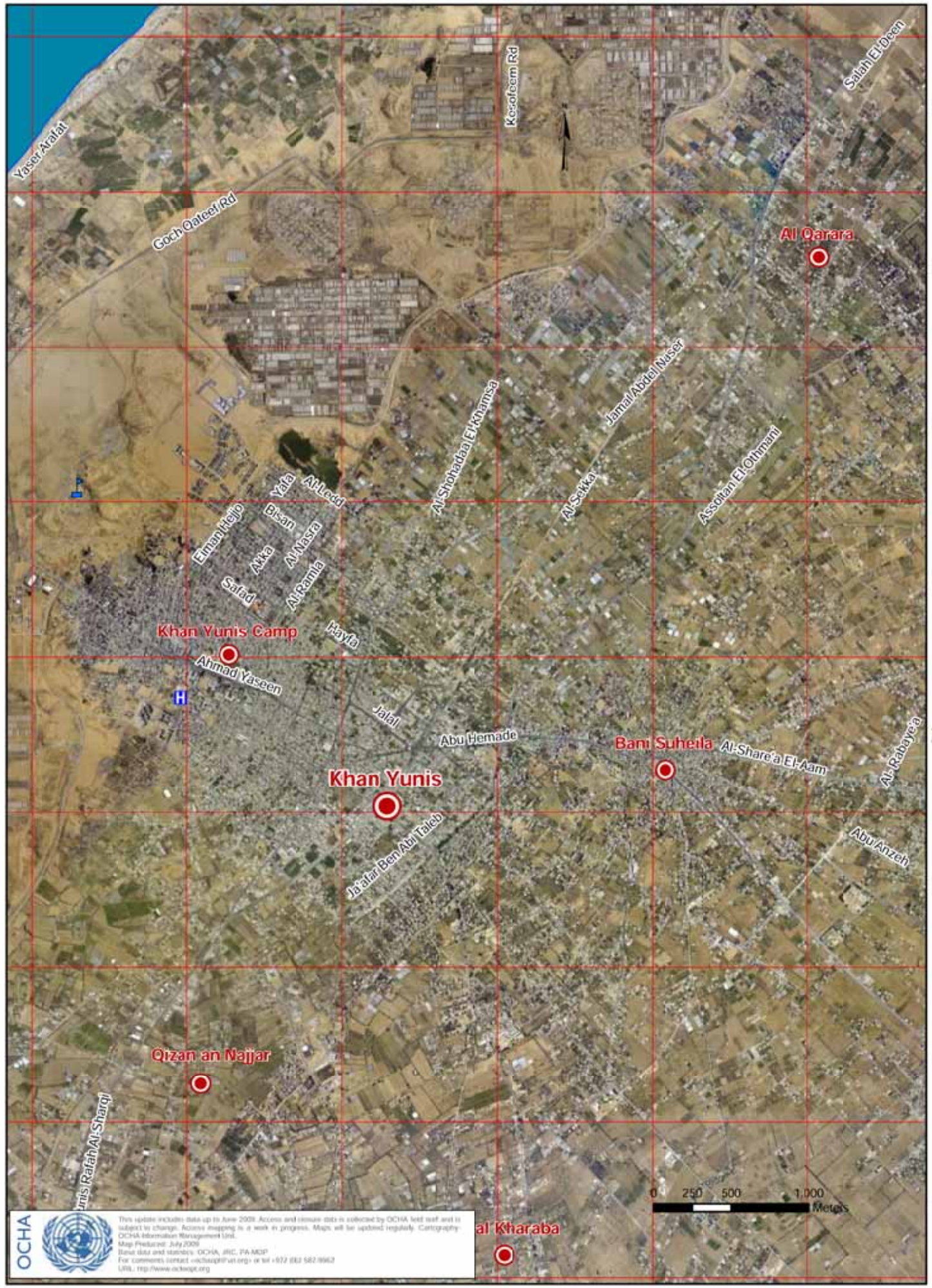

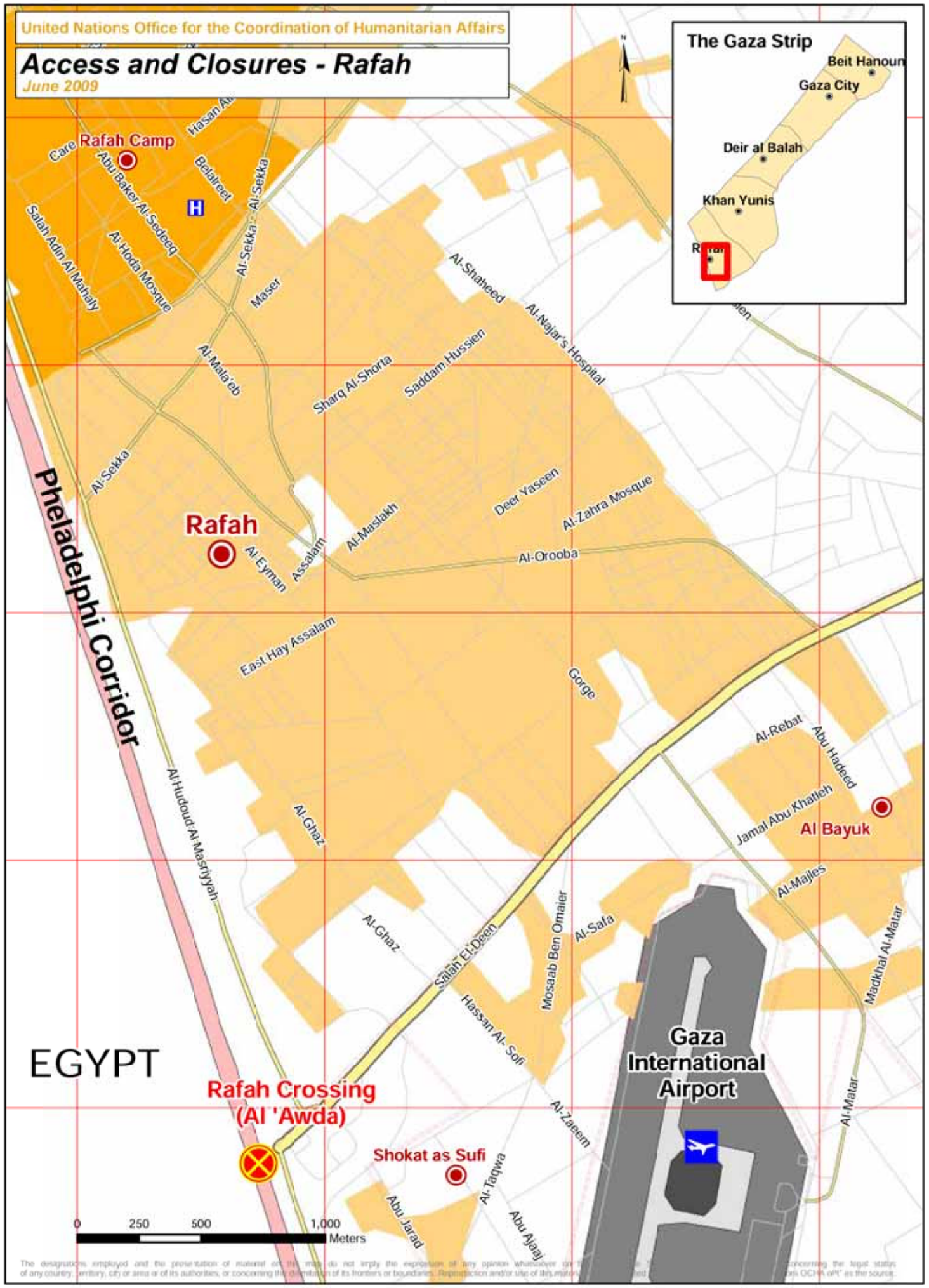
United Nations Office for the Coordination of Humanitarian Affairs
Access and Closures - Rafah
June 2009
The Gaza Strip
Beit Hanoun
Gaza City
Deir al Balah
Khan Yunis
Rafah
Rafah Camp
Care
Abu Baker Al-Sedeeq
Belalreet
Hasan Al-
Salah Adin Al Mahaly
Al-Hoda Mosque
Al-Sekka
Maser
Al-Shaheed
Al-Najar's Hospital
Al-Mala'eb
Sharq Al-Shorta
Saddam Hussien
Deer Yaseen
Al-Zahra Mosque
Al-Maslakh
Assalam
Al-Eyman
Al-Orooba
Pheladelphi Corridor
East Hay Assalam
Gorge
Al-Rebat
Abu Hadeed
Jamal Abu Khatleh
Al Bayuk
Al-Majles
Al-Hudoud Al-Masriyyah
Al-Ghaz
Salah El-Deen
Mosaab Ben Omaier
Al-Safa
Madkhal Al-Matar
Hassan Al- Sofi
Gaza International Airport
EGYPT
Rafah Crossing (Al 'Awda)
Shokat as Sufi
Al-Taqwa
Al-Zaeem
Abu Jarad
Abu Ajaaj
Al-Matar
0 250 500 1,000 Meters

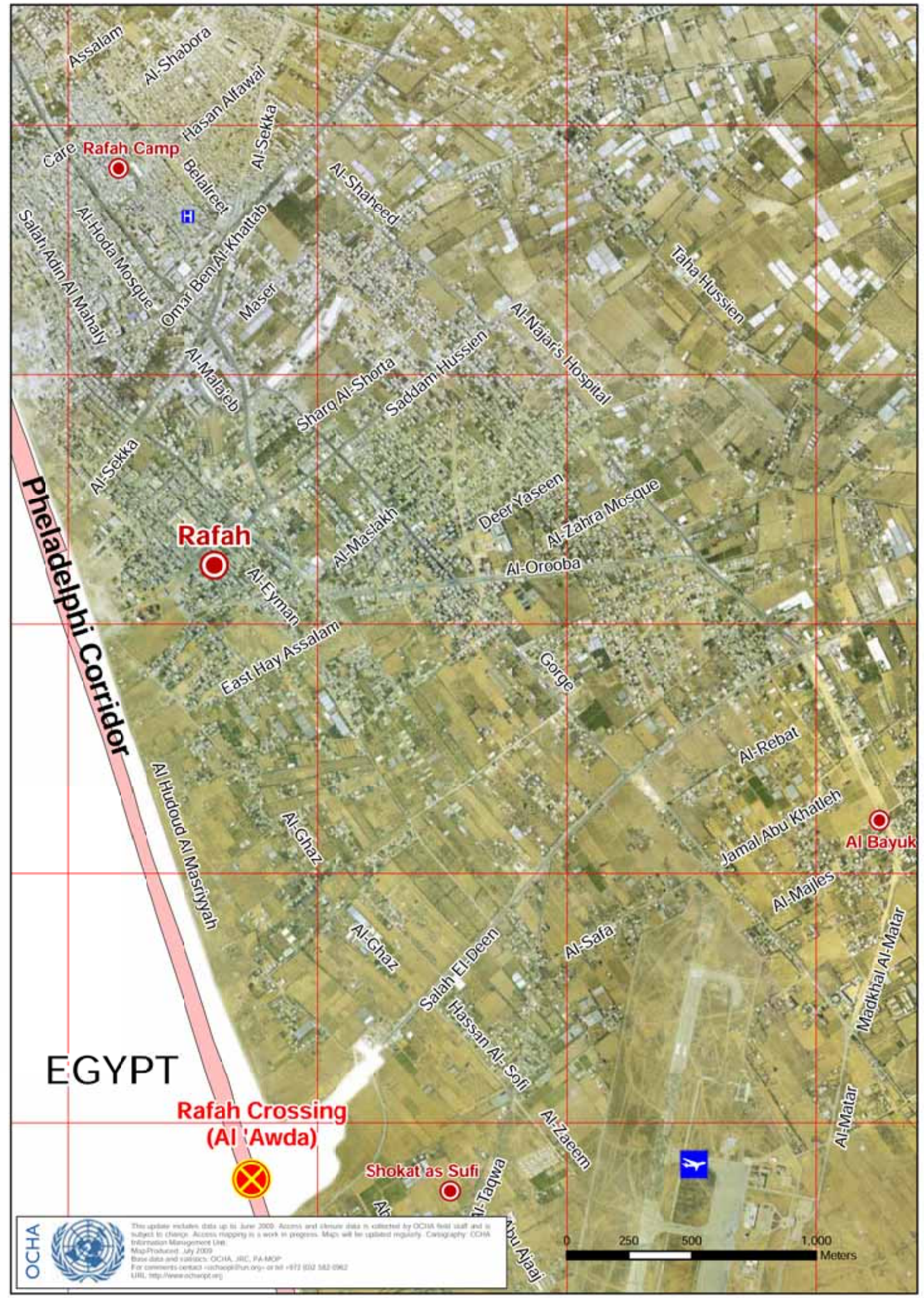
Assalam
Al-Shabora
Hasan Alfawal
Al-Sekka
Rafah Camp
Care
Belalreet
Al-Shaheed
Salah Adin Al Mahaly
Al-Hoda Mosque
Omar Ben Al-Khattab
Taha Hussien
Maser
Al-Najar's Hospital
Al-Mala'eb
Sharq Al-Shorta
Saddam Hussien
Deer Yaseen
Al-Zahra Mosque
Al-Maslakh
Al-Orooba
Rafah
Al-Eyman
Pheladelphi Corridor
East Hay Assalam
Gorge
Al-Rebat
Al Hudoud Al Masriyyah
Al-Ghaz
Jamal Abu Khatleh
Al Bayuk
Al-Majles
Salah El-Deen
Al-Safa
Madkhal Al-Matar
Hassan Al- Sofi
EGYPT
Rafah Crossing (Al 'Awda)
Al-Zaeem
Shokat as Sufi
Al-Taqwa
Al-Matar
Abu Ajaaj
OCHA
0 250 500 1,000 Meters

Palestinian Community	Governorate	Index	Page
'Aba	Jenin	I3	2
'Abda	Hebron	D25	13
Abu Al 'Asja	Hebron	C26	13
Abu Al Ghuzlan	Hebron	D26	13
Abu Al 'Urqan	Hebron	D26	13
Abu Dis	Jerusalem	H18	10
Abu Nujeim	Bethlehem	G21	12
Abu Qash	Ramallah	G14	8
Abu Shukheidim	Ramallah	F14	8
Abu Suhweila	Hebron	B25	13
'Abud	Ramallah	D13	8
'Abwein	Ramallah	G12	8
Ad Dab'A	Qalqiliya	C10	6
Ad Damayra	Jenin	G4	2
Ad Dawa	Nablus	J10	5
Ad Deirat	Hebron	F26	13
Ad Doha	Bethlehem	G20	12
Ad Duheisha Camp	Bethlehem	G20	12
Ad Duweir	Hebron	F25	13
Ad Duwwara	Hebron	F23	13
Adh Dhahiriya	Hebron	C26	13
'Ajja	Jenin	G5	2
'Ajjul	Ramallah	F13	8
'Akkaba	Tulkarm	D3	4
Al 'Alaqa Al Fauqa	Hebron	C25	13
Al 'Alaqa At Tahta	Hebron	C25	13
Al Am'Ari Camp	Ramallah	G16	8
Al 'Aqaba	Tubas	K6	3
Al 'Aqrabaniya	Nablus	J8	5
Al 'Araqa	Jenin	G3	2
Al 'Arrub Camp	Hebron	F22	13
Al 'Asa'Asa	Jenin	G6	2
Al 'Asakira	Bethlehem	H20	12
Al 'Attara	Jenin	F6	2
Al 'Auja	Jericho	L14	9
Al 'Azazima	Bethlehem	H23	12
Al 'Azza Camp	Bethlehem	G19	12
Al Badhan	Nablus	I7	5
Al Baqa'A	Hebron	F24	13
Al Baqqar	Hebron	E22	13
Al Beida	Bethlehem	G21	12
Al Bira	Hebron	B26	13
Al Bireh	Ramallah	G15	8
Al Burj	Hebron	B26	13
Al Buweib	Hebron	F25	13
Al 'Eizariya	Jerusalem	H18	10
Al Fandaqumiya	Jenin	G6	2
Al Farisiya	Tubas	M5	3
Al Fawwar Camp	Hebron	E25	13
Al Funduq	Qalqiliya	F9	6
Al Fureidis	Bethlehem	H21	12
Al Haddadiya	Bethlehem	I20	12
Al Hadidiya	Tubas	L8	3
Al Haffasa	Tulkarm	D7	4
Al Hafira	Jenin	G4	2
Al Halqum	Bethlehem	G21	12
Al Hashimiya	Jenin	G3	2
Al Heila	Hebron	E25	13
Al Hijra	Hebron	D25	13
Al Hujeila	Bethlehem	H20	12
Al 'Iqab	Bethlehem	H20	12
Al 'Isawiya	Jerusalem	H18	10
Al Jab'A	Bethlehem	E20	12
Al Jalama	Jenin	I2	2
Al Jalazun Camp	Ramallah	G14	8
Al Jameelat	Jenin	I3	2
Al Janiya	Ramallah	E15	8
Al Jarba	Jenin	H5	2
Al Jarushiya	Tulkarm	D6	4
Al Jib	Jerusalem	G16	10
Al Jiftlik	Jericho	L10	9
Al Judeida	Jenin	I6	2
Al Judeira	Jerusalem	G16	10
Al Juneid	Nablus	G8	5
Al Ka'Abina	Jerusalem	J17	10
Al Karmil	Hebron	F26	13
Al Khadr	Bethlehem	F20	12
Al Khalayleh	Jerusalem	F17	10
Al Khamajat	Hebron	D23	13
Al Khas	Bethlehem	H19	12
Al Khuljan	Jenin	F3	2
Al Khushna	Bethlehem	H20	12
Al Kufeir	Jenin	I5	2
Al Kum	Hebron	C24	13
Al Kurshan	Bethlehem	I20	12
Al Lubban Al Gharbi	Ramallah	D12	8
Al Lubban Ash Sharqiya	Nablus	H12	5
Al Majd	Hebron	B25	13
Al Malih	Tubas	L6	3
Al Maniya	Bethlehem	G22	12
Al Manshiya	Bethlehem	G21	12
Al Manshiya	Jenin	G3	2
Al Mansura	Jenin	G5	2
Al Ma'Sara	Bethlehem	G21	12
Al Masqufa	Tulkarm	D6	4
Al Mas'Udiya	Nablus	F7	5
Al Mazra'A Al Qibliya	Ramallah	F14	8
Al Mazra'A Ash Sharqiya	Ramallah	H13	8
Al Midya	Ramallah	C15	8
Al Mudawwar	Qalqiliya	C10	6
Al Mughayyir	Ramallah	J13	8
Al Mughayyir	Jenin	J4	2
Al Muntar	Hebron	E26	13
Al Mutilla	Jenin	K4	2
Al Muwarraq	Hebron	C24	13
Al Qubeiba	Jerusalem	F17	10
Al 'Ubeidiya	Bethlehem	I19	12
Al 'Uddeisa	Hebron	F23	13
Al Walaja	Bethlehem	F19	12
Al Yamun	Jenin	G2	2
Al-Kassarat Beduins	Jerusalem	I17	10
'Ammuriya	Nablus	G12	5
An Nabi Elyas	Qalqiliya	C9	6
An Nabi Musa	Jericho	K18	9
An Nabi Salih	Ramallah	E13	8
An Nabi Samwil	Jerusalem	G17	10
An Naqura	Nablus	G7	5
An Nassariya	Nablus	J8	5
An Nazla Al Gharbiya	Tulkarm	D4	4
An Nazla Al Wusta	Tulkarm	E4	4
An Nazla Ash Sharqiya	Tulkarm	E4	4
An Nuwei'Ma	Jericho	L16	9

Palestinian Community	Governorate	Index	Page
'Anab Al Kabir	Hebron	B27	13
'Anabta	Tulkarm	E6	4
'Anata	Jerusalem	H17	10
'Anin	Jenin	F2	2
'Anza	Jenin	G5	2
'Aqabat Khursa	Hebron	D25	13
Aqbat Jaber Camp	Jericho	K17	9
'Aqqaba	Tubas	J5	3
Aqraba	Nablus	J10	5
Ar Rajman	Nablus	J10	5
Ar Rakeez	Hebron	F26	13
Ar Ram & Dahiyat Al Bareed	Jerusalem	H16	10
Ar Rama	Jenin	F5	2
Ar Ramadin	Hebron	B27	13
Ar Ras	Tulkarm	D8	4
Ar Rawa'In	Bethlehem	I23	12
Ar Rifa'Iyya	Hebron	F25	13
Ar Rihiya	Hebron	E25	13
'Arab Abu Farda	Qalqiliya	C9	6
'Arab Al Fureijat	Hebron	B28	13
'Arab Al Hamdun	Jenin	F3	2
'Arab Al Jahalin	Jerusalem	I18	10
'Arab Ar Ramadin Al Janubi	Qalqiliya	C9	6
'Arab Ar Ramadin Ash Shamali	Qalqiliya	C9	6
'Arab Ar Rashayida	Bethlehem	H23	12
'Arab As Suweitat	Jenin	I3	2
'Arabbuna	Jenin	J2	2
Arraba	Jenin	G4	2
'Arrana	Jenin	I2	2
Artas	Bethlehem	G20	12
'Arura	Ramallah	F12	8
As Sa'Aida	Jenin	G2	2
As Samu'	Hebron	E27	13
As Sawahira Al Gharbiya	Jerusalem	H19	10
As Sawahira Ash Sharqiya	Jerusalem	H19	10
As Sawiya	Nablus	H11	5
As Simiya	Hebron	D26	13
As Sura	Hebron	C25	13
As Suwwana	Jerusalem	H18	10
Ash Shawawra	Bethlehem	H20	12
Ash Shayyah	Jerusalem	H18	10
Ash Sheikh Sa'D	Jerusalem	H19	10
Ash Shuhada	Jenin	H4	2
Ash Shuyukh	Hebron	F23	13
'Asira Al Qibliya	Nablus	G9	5
'Asira Ash Shamaliya	Nablus	H8	5
'Askar Camp	Nablus	I8	5
At Tabaqa	Hebron	D24	13
At Tarem	Jenin	G3	2
At Tayba	Ramallah	I14	8
At Tayba	Jenin	F2	2
At Tira	Ramallah	F16	8
At Tur	Jerusalem	H18	10
At Tuwani	Hebron	F26	13
'Atara	Ramallah	G13	8
Ath Thabra	Bethlehem	G21	12
Ath Thaghra	Tubas	J6	3
Ath Thuri	Jerusalem	H18	10
'Attil	Tulkarm	D5	4
'Awarta	Nablus	H10	5
'Ayda Camp	Bethlehem	G19	12
Az Za'Ayyem	Jerusalem	H18	10
Az Zababida	Jenin	I5	2
Az Zawiya	Salfit	D11	7
Az Zawiya	Jenin	G5	2
Az Zubeidat	Jericho	M9	9
'Azmut	Nablus	I8	5
'Azzun	Qalqiliya	D9	6
'Azzun 'Atma	Qalqiliya	C11	6
Bab Az Zahira	Jerusalem	H18	10
Badiw Al Mu'Arrajat	Ramallah	J15	8
Bal'A	Tulkarm	E6	4
Balata Camp	Nablus	H9	5
Bani Na'Im	Hebron	F24	13
Baqa Ash Sharqiya	Tulkarm	D4	4
Baqat Al Hatab	Qalqiliya	E9	6
Bardala	Tubas	L5	3
Barghasha	Jenin	J3	2
Barta'A Ash Sharqiya	Jenin	E3	2
Battir	Bethlehem	F19	12
Beit Amin	Qalqiliya	C10	6
Beit 'Anna	Hebron	D25	13
Beit 'Anan	Jerusalem	E17	10
Beit Ar Rush Al Fauqa	Hebron	B25	13
Beit Ar Rush At Tahta	Hebron	B25	13
Beit 'Awwa	Hebron	B24	13
Beit Dajan	Nablus	J9	5
Beit Duqqu	Jerusalem	F16	10
Beit 'Einun	Hebron	F23	13
Beit Fajjar	Bethlehem	F22	12
Beit Falouh	Bethlehem	G21	12
Beit Furik	Nablus	I9	5
Beit Hanina	Jerusalem	G17	10
Beit Hanina Al Balad	Jerusalem	G17	10
Beit Hasan	Nablus	K8	5
Beit Iba	Nablus	G8	5
Beit Ijza	Jerusalem	F17	10
Beit Iksa	Jerusalem	G17	10
Beit Imrin	Nablus	G7	5
Beit Jala	Bethlehem	G20	12
Beit Kahil	Hebron	D23	13
Beit Lid	Tulkarm	E7	4
Beit Liqya	Ramallah	D16	8
Beit Maqdum	Hebron	C24	13
Beit Mirsim	Hebron	B25	13
Beit Nuba	Ramallah	D16	8
Beit Qad	Jenin	J3	2
Beit Rima (Bani Zeid)	Ramallah	E12	8
Beit Safafa	Jerusalem	G19	10
Beit Sahur	Bethlehem	G20	12
Beit Sira	Ramallah	D16	8
Beit Surik	Jerusalem	F17	10
Beit Ta'Mir	Bethlehem	H20	12
Beit Ula	Hebron	D22	13
Beit Ummar	Hebron	E22	13
Beit 'Ur Al Fauqa	Ramallah	E16	8
Beit 'Ur At Tahta	Ramallah	E16	8
Beit Wazan	Nablus	G8	5
Beita	Nablus	H10	5
Beitilla	Ramallah	E14	8
Beitin	Ramallah	H15	8
Beituniya	Ramallah	F15	8

Palestinian Community	Governorate	Index	Page
Bethlehem	Bethlehem	G20	12
Biddu	Jerusalem	F17	10
Biddya	Salfit	E11	7
Bil'In	Ramallah	D15	8
Bir Al Basha	Jenin	G4	2
Bir Musallam	Hebron	C23	13
Bir Nabala	Jerusalem	G17	10
Bir Nabala Beduins	Jerusalem	G17	10
Bir Zeit	Ramallah	G14	8
Birin	Hebron	F25	13
Birqin	Jenin	H3	2
Biyar Al 'Arus	Hebron	F25	13
Bizzariya	Nablus	F6	5
Bruqin	Salfit	E12	7
Budrus	Ramallah	C14	8
Bureid'A	Bethlehem	H20	12
Burham	Ramallah	F13	8
Burin	Nablus	H9	5
Burqa	Ramallah	H15	8
Burqa	Nablus	G7	5
Dahiyat Sabah Al Kheir	Jenin	I2	2
Dar Abu Basal	Salfit	E11	7
Dar Salah	Bethlehem	H19	12
Deir Abu Da'If	Jenin	J3	2
Deir Abu Mash'Al	Ramallah	D13	8
Deir Al 'Asal Al Fauqa	Hebron	B25	13
Deir Al 'Asal At Tahta	Hebron	B25	13
Deir Al Ghusun	Tulkarm	D5	4
Deir Al Hatab	Nablus	I8	5
Deir Al Qilt	Jericho	K16	9
Deir 'Ammar	Ramallah	E14	8
Deir 'Ammar Camp	Ramallah	E14	8
Deir As Sudan	Ramallah	F13	8
Deir Ballut	Salfit	D12	7
Deir Dibwan	Ramallah	H15	8
Deir Ghassana (Bani Zeid)	Ramallah	E12	8
Deir Ghazala	Jenin	I2	2
Deir Hajla	Jericho	M17	9
Deir Ibzi'	Ramallah	E15	8
Deir Istiya	Salfit	F10	7
Deir Jarir	Ramallah	I14	8
Deir Nidham	Ramallah	E13	8
Deir Qaddis	Ramallah	D14	8
Deir Quruntul	Jericho	K16	9
Deir Razih	Hebron	D25	13
Deir Sa'Eeda	Hebron	B28	13
Deir Samit	Hebron	C24	13
Deir Sharaf	Nablus	G8	5
Dhaher Al 'Abed	Jenin	E3	2
Dhaher Al Malih	Jenin	F3	2
Dhahrat An Nada	Bethlehem	H20	12
Dhinnaba	Tulkarm	D6	4
Dkaika	Hebron	H27	13
Duma	Nablus	J12	5
Dura	Hebron	D24	13
Dura Al Qar'A	Ramallah	G14	8
East Jerusalem	Jerusalem	H18	10
'Ein Ad Duyuk Al Fauqa	Jericho	K16	9
'Ein Ad Duyuk At Tahta	Jericho	K16	9
'Ein 'Arik	Ramallah	F15	8
'Ein As Sultan Camp	Jericho	L16	9
'Ein Beit El Mai Camp	Nablus	H8	5
'Ein El Beida	Tubas	M5	3
'Ein Qiniya	Ramallah	F15	8
'Ein Samiya	Ramallah	I13	8
'Ein Shibli	Nablus	K8	5
'Ein Siniya	Ramallah	G14	8
'Ein Yabrud	Ramallah	H14	8
'Einabus	Nablus	H10	5
El Far'A Camp	Tubas	I7	3
Fahma	Jenin	F5	2
Fahma Al Jadida	Jenin	G5	2
Fakht Al Jul	Bethlehem	H20	12
Falamya	Qalqiliya	C8	6
Faqqu'A	Jenin	J2	2
Far'Ata	Qalqiliya	F9	6
Farkha	Salfit	F12	7
Far'Un	Tulkarm	C7	4
Fasayil	Jericho	K13	9
Fuqeiqis	Hebron	C25	13
Furush Beit Dajan	Nablus	L9	5
Habla	Qalqiliya	C10	6
Hadab Al 'Alaqa	Hebron	C25	13
Hadab Al Fawwar	Hebron	D25	13
Hajja	Qalqiliya	E9	6
Halaweh	Hebron	F27	13
Halhul	Hebron	E23	13
Hameeda-An Najada	Hebron	G26	13
Hamrush	Hebron	G22	13
Haribat An Nabi	Hebron	E27	13
Haris	Salfit	F11	7
Harmala	Bethlehem	G21	12
Hebron	Hebron	E24	13
Hindaza	Bethlehem	G20	12
Hitta	Hebron	D22	13
Hizma	Jerusalem	H17	10
Humsa	Hebron	C24	13
Hureiz	Hebron	F25	13
Husan	Bethlehem	F20	12
Huwwara	Nablus	H10	5
Ibziq	Tubas	K5	3
Idhna	Hebron	C23	13
Ijnisinya	Nablus	G7	5
Iktaba	Tulkarm	D6	4
'Illar	Tulkarm	E5	4
Immatin	Qalqiliya	F9	6
Imneizil	Hebron	E27	13
Imreiha	Jenin	F4	2
Imreish	Hebron	D25	13
'Iraq Burin	Nablus	H9	5
'Irqan Turad	Hebron	F22	13
Isfey Foqa	Hebron	G27	13
Isfey Tihta	Hebron	G27	13
Iskaka	Salfit	G11	7
Iskeik	Hebron	B25	13
'Isla	Qalqiliya	D9	6
'Izbat Abu Adam	Salfit	E11	7
'Izbat Abu Hamada	Qalqiliya	D9	6
'Izbat Abu Khameish	Tulkarm	E6	4
'Izbat Al Ashqar	Qalqiliya	C10	6
'Izbat Al Khilal	Tulkarm	E7	4
'Izbat At Tabib	Qalqiliya	D9	6

Palestinian Community	Governorate	Index	Page
'Izbat Jal'Ud	Qalqiliya	C10	6
'Izbat Salman	Qalqiliya	C10	6
'Izbat Shufa	Tulkarm	D7	4
I'Zeiz	Hebron	E26	13
Jaba'	Jerusalem	H16	10
Jaba'	Jenin	G6	2
Jaba' (Tajammu' Badawi)	Jerusalem	H16	10
Jabal Al Mukabbir	Jerusalem	H19	10
Jafa An Nun	Nablus	J10	5
Jala	Hebron	E22	13
Jalbun	Jenin	K3	2
Jalqamus	Jenin	J4	2
Jalud	Nablus	I12	5
Jamma'In	Nablus	G10	5
Jammala	Ramallah	E14	8
Jayyus	Qalqiliya	D9	6
Jenin	Jenin	I3	2
Jenin Camp	Jenin	H3	2
Jericho	Jericho	L16	9
Jibiya	Ramallah	F13	8
Jifna	Ramallah	G14	8
Jiljiliya	Ramallah	G13	8
Jinba	Hebron	F27	13
Jinsafut	Qalqiliya	E9	6
Jit	Qalqiliya	F8	6
Jubbet Adh Dhib	Bethlehem	H21	12
Juhdum	Bethlehem	H20	12
Jurat Ash Sham'A	Bethlehem	G21	12
Jurish	Nablus	I11	5
Jurun Al Louz	Hebron	G23	13
Juwai & Kafr Jul	Hebron	C25	13
Kafa	Tulkarm	D7	4
Kafr 'Abbush	Tulkarm	E8	4
Kafr Ad Dik	Salfit	E12	7
Kafr Al Labad	Tulkarm	E7	4
Kafr 'Aqab	Jerusalem	G16	10
Kafr Dan	Jenin	H3	2
Kafr 'Ein	Ramallah	E12	8
Kafr Jammal	Tulkarm	D8	4
Kafr Laqif	Qalqiliya	E9	6
Kafr Malik	Ramallah	I13	8
Kafr Ni'Ma	Ramallah	E15	8
Kafr Qaddum	Qalqiliya	F8	6
Kafr Qalil	Nablus	H9	5
Kafr Qud	Jenin	G3	2
Kafr Ra'I	Jenin	F5	2
Kafr Rumman	Tulkarm	E6	4
Kafr Sur	Tulkarm	D8	4
Kafr Thulth	Qalqiliya	D10	6
Kafr Zibad	Tulkarm	D8	4
Kardala	Tubas	I5	3
Karma	Hebron	D25	13
Kashda	Tubas	I6	3
Khallet 'Afana	Bethlehem	F21	12
Khallet Al 'Aqed	Hebron	C25	13
Khallet Al Balluta	Bethlehem	F20	12
Khallet Al Haddad	Bethlehem	G21	12
Khallet Al Louza	Bethlehem	G20	12
Khallet Al Maiyya	Hebron	F25	13
Khallet Al Qaranin	Bethlehem	G21	12
Khallet An Nu'Man	Bethlehem	H19	12
Khallet 'Arabi	Hebron	D26	13
Khallet Athaba'	Hebron	F27	13
Khallet Hamad	Bethlehem	G20	12
Khallet Sakariya	Bethlehem	F21	12
Khallet Salih	Hebron	F26	13
Kharas	Hebron	D22	13
Kharayib Umm Al Lahim	Jerusalem	E17	10
Kharbatha Al Misbah	Ramallah	D16	8
Kharbatha Bani Harith	Ramallah	D14	8
Kharoubeh	Hebron	F26	13
Khashem Ad Daraj-Hathaleen	Hebron	G26	13
Khashem Al Karem	Hebron	H26	13
Khirbet At Tayyah	Tulkarm	D7	4
Khirbet 'Abdallah Al Yunis	Jenin	E3	2
Khirbet Abu 'Anqar	Jenin	J2	2
Khirbet Abu Falah	Ramallah	I13	8
Khirbet Abu Hamid	Hebron	B25	13
Khirbet Ad Deir	Hebron	D21	13
Khirbet Ad Deir	Bethlehem	G21	12
Khirbet Al Fakheit	Hebron	F27	13
Khirbet Al Hasaka	Hebron	E23	13
Khirbet Al Kharaba	Hebron	E27	13
Khirbet Al Majaz	Hebron	G27	13
Khirbet Al Mantara	Hebron	E21	13
Khirbet Al Marajim	Nablus	J12	5
Khirbet Al Muntar Al Gharbiya	Jenin	E3	2
Khirbet Al Muntar Ash Sharqiya	Jenin	E3	2
Khirbet An Nahla	Bethlehem	G20	12
Khirbet Ar Rahwa	Hebron	B27	13
Khirbet Ar Ras Al Ahmar	Tubas	K7	3
Khirbet Ash Sheikh Sa'Eed	Jenin	E3	2
Khirbet At Tabban	Hebron	G27	13
Khirbet At Tawamin	Hebron	F27	13
Khirbet 'Atuf	Tubas	K7	3
Khirbet Bir Al 'Idd	Hebron	F27	13
Khirbet Bism	Hebron	D25	13
Khirbet Deir Shams	Hebron	D26	13
Khirbet Ghuwein Al Fauqa	Hebron	E27	13
Khirbet Humsa	Tubas	L8	3
Khirbet Jamrura	Hebron	D22	13
Khirbet Jubara	Tulkarm	D7	4
Khirbet Kafr Sheiyhan	Ramallah	F16	8
Khirbet Kharruba	Jenin	J4	2
Khirbet Marah Ar Raha	Jenin	J4	2
Khirbet Mas'Ud	Jenin	E3	2
Khirbet Mushrif	Hebron	D22	13
Khirbet Qeis	Salfit	F12	7
Khirbet Sab'Ein	Jenin	I3	2
Khirbet Salama	Hebron	C25	13
Khirbet Sarra	Nablus	I12	5
Khirbet Sarura	Hebron	F26	13
Khirbet Shuweika	Hebron	C27	13
Khirbet Sir	Qalqiliya	D9	6
Khirbet Suruj	Jenin	G2	2
Khirbet Susa	Salfit	E11	7
Khirbet Tall Al Ghar	Nablus	J8	5
Khirbet Tana	Nablus	J10	5
Khirbet Tawil Ash Shih	Hebron	G27	13
Khirbet Tell El Himma	Tubas	I5	3
Khirbet Tuqu'	Bethlehem	G21	12
Khirbet Yarza	Tubas	K6	3

Palestinian Community	Governorate	Index	Page
Khirbet Zanuta	Hebron	C27	13
Khurisa	Hebron	F25	13
Khursa	Hebron	D25	13
Kifl Haris	Salfit	F11	7
Kisan	Bethlehem	H22	12
Kobar	Ramallah	F13	8
Kufeirit	Jenin	G3	2
Kur	Tulkarm	E8	4
Kurcise	Hebron	D24	13
Kurza	Hebron	C26	13
Kuziba	Hebron	F22	13
Madama	Nablus	G9	5
Maghayir Ad Dir	Ramallah	I16	8
Maghayir Al Abeed	Hebron	G27	13
Mahattat Tahseen Mansur	Qalqiliya	D9	6
Ma'In	Hebron	F26	13
Majdal Bani Fadil	Nablus	J11	5
Mantiqat Al Heish	Jenin	I5	2
Mantiqat Shi'B Al Butum	Hebron	F27	13
Marah Al Baqqar	Hebron	C25	13
Marah Ma'Alla	Bethlehem	F21	12
Marah Rabah	Bethlehem	G21	12
Marda	Salfit	G11	7
Marj Al Ghazal	Jericho	M9	9
Marj Na'Ja	Jericho	M9	9
Masafer Bani Na'Im	Hebron	G24	13
Mas-Ha	Salfit	D11	7
Mashru' Beit Qad	Jenin	J3	2
Mazari' An Nubani	Ramallah	F12	8
Meithalun	Jenin	H5	2
Mikhmas	Jerusalem	H16	10
Mirka	Jenin	G4	2
Mirkez	Hebron	F27	13
Misliya	Jenin	H5	2
Nablus	Nablus	H8	5
Nahhalin	Bethlehem	E20	12
Nazlat Abu Nar	Tulkarm	D4	4
Nazlat Ash Sheikh Zeid	Jenin	F3	2
Nazlat 'Isa	Tulkarm	D4	4
Ni'Lin	Ramallah	D14	8
Nisf Jubeil	Nablus	G7	5
Nuba	Hebron	D22	13
Nur Shams Camp	Tulkarm	D6	4
Odala	Nablus	H10	5
Osarin	Nablus	I10	5
Qabalan	Nablus	H11	5
Qabatiya	Jenin	H4	2
Qaddura Camp	Ramallah	G15	8
Qafan Al Khamis	Hebron	F23	13
Qaffin	Tulkarm	D4	4
Qalandiya	Jerusalem	G16	10
Qalandiya Camp	Jerusalem	G16	10
Qalqas	Hebron	E25	13
Qalqiliya	Qalqiliya	B9	6
Qarawat Bani Hassan	Salfit	E10	7
Qarawat Bani Zeid	Ramallah	F12	8
Qaryut	Nablus	I12	5
Qatanna	Jerusalem	E17	10
Qawawis	Hebron	F27	13
Qeiqis	Jenin	E3	2
Qibya	Ramallah	C14	8
Qila	Hebron	C22	13
Qinan An Najma	Hebron	D25	13
Qinan An Namir	Hebron	G23	13
Qinan Jaber	Hebron	E26	13
Qira	Salfit	F11	7
Qurnet Ar Ras	Hebron	E25	13
Qusin	Nablus	F8	5
Qusra	Nablus	I11	5
Qussa	Hebron	B22	13
Raba	Jenin	J5	2
Rabud	Hebron	D26	13
Rafada	Hebron	D24	13
Rafat	Jerusalem	G16	10
Rafat	Salfit	D12	7
Rakhme	Bethlehem	F21	12
Ramallah	Ramallah	G15	8
Ramin	Tulkarm	F7	4
Rammun	Ramallah	I15	8
Rantis	Ramallah	C13	8
Ras Al 'Amud	Jerusalem	H18	10
Ras Al Far'A	Tubas	I7	3
Ras Al Jora	Hebron	C22	13
Ras Al Wad	Bethlehem	H20	12
Ras At Tawil	Hebron	F23	13
Ras At Tira	Qalqiliya	C10	6
Ras 'Atiya	Qalqiliya	C10	6
Ras Karkar	Ramallah	E15	8
Ratheem	Hebron	D27	13
Rujeib	Nablus	I9	5
Rummana	Jenin	G2	2
Saadet Tha'Lah	Hebron	G26	13
Sabastiya	Nablus	G7	5
Safa	Hebron	E21	13
Saffa	Ramallah	D15	8
Saffarin	Tulkarm	E7	4
Sa'Ir	Hebron	F23	13
Salfit	Salfit	F11	7
Salhab	Tubas	J5	3
Salim	Nablus	I8	5
Samaritan Village	Nablus	H9	5
Sanniriya	Qalqiliya	D10	6
Sanur	Jenin	H5	2
Sarra	Nablus	G9	5
Sarta	Salfit	E11	7
Seida	Tulkarm	E5	4
Shabtin	Ramallah	D14	8
Shamaliyyat At Hawa	Hebron	F22	13
Sharafat	Jerusalem	G19	10
Sheikh Jarrah	Jerusalem	H18	10
Shihda Wa Hamlan	Nablus	J8	5
Shufa	Tulkarm	E7	4
Shu'Fat	Jerusalem	H17	10
Shu'Fat Camp	Jerusalem	H17	10
Shuqba	Ramallah	D14	8
Shuyukh Al 'Arrub	Hebron	F22	13
Sikka	Hebron	B25	13
Silat Adh Dhahr	Jenin	F6	2
Silat Al Harithiya	Jenin	G2	2
Silwad	Ramallah	H14	8
Silwad Camp	Ramallah	H14	8
Silwan	Jerusalem	H18	10

Palestinian Community	Governorate	Index	Page
Sinjil	Ramallah	H12	8
Sir	Jenin	I5	2
Siris	Jenin	H6	2
Somara	Hebron	B26	13
Suba	Hebron	C23	13
Sur Bahir	Jerusalem	H19	10
Surda	Ramallah	G15	8
Surif	Hebron	E21	13
Susiya	Hebron	E27	13
Taffuh	Hebron	D23	13
Talfit	Nablus	I11	5
Tall Al Khashaba	Nablus	J11	5
Talluza	Nablus	I7	5
Tammun	Tubas	J7	3
Tannin	Jenin	I4	2
Tarqumiya	Hebron	C23	13
Tarrama	Hebron	D25	13
Tarusa	Hebron	C24	13
Tatrit	Hebron	B28	13
Tawas	Hebron	B25	13
Tayasir	Tubas	J6	3
Telfit	Jenin	I4	2
Tell	Nablus	G9	5
Ti'Innik	Jenin	G2	2
Tuba	Hebron	G26	13
Tubas	Tubas	J6	3
Tulkarm	Tulkarm	D6	4
Tuqu'	Bethlehem	G21	12
Tura Al Gharbiya	Jenin	F3	2
Tura Ash Sharqiya	Jenin	F3	2
Turmus'Ayya	Ramallah	H12	8
Um Ad Daraj-Az Zuweidin	Hebron	G25	13
Um Al Kher-Al Faqir	Hebron	G26	13
Um Fagarah	Hebron	F26	13
Umm Al Butm	Hebron	F22	13
Umm Al Qasseis	Bethlehem	H20	12
Umm Ar Rihan	Jenin	F2	2
Umm 'Asla	Bethlehem	I20	12
Umm At Tut	Jenin	I4	2
Umm Dar	Jenin	F3	2
Umm Lasafa	Hebron	F26	13
Umm Qabub	Jenin	J3	2
Umm Safa	Ramallah	F13	8
Umm Salamuna	Bethlehem	F21	12
Umm Sidra	Hebron	B28	13
Umm Tuba	Jerusalem	H19	10
'Urif	Nablus	G10	5
Wad Ad Dabi'	Jenin	I3	2
Wadi Al 'Arayis	Bethlehem	H20	12
Wadi Al 'Arayis	Bethlehem	I20	12
Wadi Al Far'A	Tubas	I7	3
Wadi Al Ghrous	Hebron	F24	13
Wadi Al Joz	Jerusalem	H18	10
Wadi Al Kilab	Hebron	C26	13
Wadi An Nis	Bethlehem	F21	12
Wadi Ar Rasha	Qalqiliya	C10	6
Wadi Ar Rim	Hebron	G23	13
Wadi As Suda	Hebron	E23	13
Wadi As Seek	Ramallah	I15	8
Wadi Ash Shajina	Hebron	D25	13
Wadi Du'Oq	Jenin	G4	2
Wadi Fukin	Bethlehem	E20	12
Wadi Muhammad	Bethlehem	G21	12
Wadi Qana	Qalqiliya	E10	6
Wadi Rahhal	Bethlehem	G21	12
Wadi 'Ubeid	Hebron	C25	13
Wadi Umm Qal'A	Bethlehem	H20	12
Wadih	Hebron	C24	13
Ya'Bad	Jenin	F3	2
Yabrud	Ramallah	H14	8
Yanun	Nablus	J10	5
Yasid	Nablus	I17	5
Yasuf	Salfit	H11	7
Yatma	Nablus	H11	5
Yatta	Hebron	E25	13
Zabda	Jenin	E3	2
Za'Tara	Bethlehem	H20	12
Za'Tara	Nablus	H10	5
Zawata	Nablus	G8	5
Zeita	Tulkarm	D5	4
Zeita Jamma'In	Nablus	G10	5
Zif	Hebron	F25	13
Zububa	Jenin	G1	2

Israeli Settlement	Governorate	Index	Page
Adora	Hebron	D23	13
Ale Zahav	Salfit	D12	7
Alfe Menashe	Qalqiliya	C9	6
Allon Shevut	Bethlehem	F21	12
Almog	Jericho	L18	9
Almon	Jerusalem	I17	10
Argaman	Jericho	M9	9
Ari'El	Salfit	G11	7
Ariel West Industrial Zone	Salfit	E11	7
Asfar (Mezad)	Hebron	G22	13
Atarot Industrial Area	Jerusalem	G16	10
Ateret	Ramallah	F13	8
Atraktziya Water Park	Jericho	M18	9
Avne Hefez	Tulkarm	D7	4
Barqan	Salfit	E11	7
Barqan Industrial Area	Salfit	E11	7
Bat Ayin	Bethlehem	E21	12
Beit Haarava	Jericho	L17	9
Beit Horon	Ramallah	F16	8
Beqa'Ot	Tubas	L8	3
Bet Arye	Ramallah	D13	8
Bet El	Ramallah	G14	8
Betar Illit	Bethlehem	E20	12
Bracha (Har Bracha)	Nablus	H9	5
Dan Industrial Area	Nablus	F8	5
Dolev	Ramallah	F15	8
E1 Project	Jerusalem	I18	10
East Talpiyyot	Jerusalem	H19	10
Efrata	Bethlehem	F21	12
Ein Fashkhah	Bethlehem	L19	12
El'Azar	Bethlehem	F21	12
Eli	Nablus	H12	5
Elon Moreh	Nablus	I8	5
Elqana	Salfit	D11	7
Enav	Tulkarm	E7	4
Eshkolot	Hebron	B27	13
Eshkolot - Quarry	Hebron	A26	13

Israeli Settlement	Governorate	Index	Page
Ez Efrayim	Salfit	D11	7
French Hill	Jerusalem	H18	10
Gannim	Jenin	I3	2
Geva Binyamin	Jerusalem	I17	10
Gilgad	Jericho	L13	9
Gilo	Jerusalem	G19	10
Gittit	Nablus	K11	5
Gi'Vat Hamatos	Jerusalem	G19	10
Giv'At Ze'Ev	Jerusalem	F16	10
Giv'On Hahadasha	Jerusalem	F17	10
Haggay	Hebron	E25	13
Hallamish (Neve Zuf)	Ramallah	E13	8
Hamra	Nablus	K9	5
Har Adar	Jerusalem	F17	10
Har Gilo	Bethlehem	F19	12
Har Homa	Bethlehem	G19	12
Har Smuel	Jerusalem	F17	10
Hashmon'Im	Ramallah	C15	8
Hebrew University	Jerusalem	H18	10
Hermesh	Jenin	E4	2
Hinnanit	Jenin	F3	2
Homesh	Nablus	G6	5
Immanu'El	Salfit	F10	6
Israeli Gaz Station	Qalqiliya	C9	6
Itamar	Nablus	I9	5
Jerusalem Airport	Jerusalem	G16	10
Jerusalem Landfill	Jerusalem	I19	10
Jewish Quarter	Jerusalem	H18	10
Kaddim	Jenin	I3	2
Karmel	Hebron	G26	13
Karmi Zur	Hebron	E22	13
Kefar Adumim	Jerusalem	J17	10
Kefar Etzyon	Bethlehem	E21	13
Kfar Ruth	Ramallah	D15	8
Kfar Tappuah	Salfit	H11	7
Kiryat Arba	Hebron	F24	13
Kiryat Arba Industrial Estate	Hebron	F24	13
Kochav Ya'Akov	Jerusalem	H16	10
Kokhav Hashahar	Ramallah	J14	8
Lapid	Ramallah	D15	8
Lido Yehuda	Jericho	M18	9
Ma'Ale Adummim	Jerusalem	I18	10
Ma'Ale Amos	Bethlehem	H22	12
Ma'Ale Efrayim	Jericho	K12	9
Ma'Ale Levona	Ramallah	H12	8
Ma'Ale Mikhmas	Ramallah	I16	8
Ma'Ale Shomeron	Salfit	E9	6
Ma'Alot Dafna	Jerusalem	H18	10
Maccabim	Ramallah	D16	8
Ma'On	Hebron	F26	13
Massu'A	Jericho	L11	9
Mattityahu	Ramallah	D15	8
Mazadot Yehuda	Hebron	E27	13
Mehola	Tubas	M5	3
Mekhora	Jericho	K9	9
Mevo Dotan	Jenin	F4	2
Mevo Horon	Ramallah	D17	8
Migdal Oz	Bethlehem	F21	12
Migdalim	Nablus	J11	5
Mishor Adumim	Jerusalem	I18	10
Mishor Adummim Industrial Area	Jerusalem	J18	10
Mitzpe Shalem	Bethlehem	K23	12
Mizpe Jericho	Jericho	K17	9
Modi'In Illit	Ramallah	D15	8
Na'Ale	Ramallah	D14	8
Nahal Bitronot	Tubas	M6	3
Nahal En-Hogla	Jericho	M17	9
Nahal Gevaot	Bethlehem	E20	12
Nahal Hemdat	Tubas	M7	3
Nahal Maskiyyot	Tubas	L6	3
Nahal Negohot	Hebron	C24	13
Nahal Rotem	Tubas	M6	3
Nahal Zori	Jericho	L15	9
Nehali'El	Ramallah	F14	8
Netiv Hagedud	Jericho	L13	9
Newe Daniyyel	Bethlehem	F20	12
Newe Ya'Akov	Jerusalem	H17	10
Nili	Ramallah	D14	8
Niran	Jericho	L14	9
Nofim	Salfit	E10	7
No'Omi	Jericho	L15	9
Noqedim	Bethlehem	H21	12
Ofarim	Ramallah	D13	8
Ofra	Ramallah	H14	8
Oranit	Qalqiliya	C10	6
Otni'El	Hebron	D26	13
Ovnat College	Bethlehem	K20	12
Pedu'El	Salfit	D12	7
Pene Hever	Hebron	F25	13
Pesagot	Ramallah	G15	8
Peza'El	Jericho	K12	9
Pisgat Zeev	Jerusalem	H17	10
Qalya	Jerusalem	L19	10
Qarne Shomron	Qalqiliya	E9	6
Qedar	Jerusalem	I19	10
Qedumim	Qalqiliya	F9	6
Qiryat Netafim	Salfit	E11	7
Quarry	Salfit	C11	7
Quarry	Nablus	K11	5
Quarry	Qalqiliya	C9	6
Ramat Eshkol	Jerusalem	G18	10
Ramat Shlomo	Jerusalem	G17	10
Ramot Allon	Jerusalem	G17	10
Rechalim	Nablus	H11	5
Regional Center	Jericho	L11	9
Rehan	Jenin	E3	2
Revava	Salfit	E11	7
Rimmonim	Ramallah	J15	8
Roi	Tubas	L8	3
Rosh Zurim	Bethlehem	F21	12
Sal'It	Tulkarm	D8	4
Sansana	Hebron	B27	13
Sa-Nur	Jenin	G6	2
Sdemot Mehola	Tubas	M5	3
Sha'Ar Bunyamin Industrial Zone	Jerusalem	H16	10
Sha'Are Tiqwa	Qalqiliya	D11	6
Shani	Hebron	E27	13
Shaqed	Jenin	F3	2
Shave Shomron	Nablus	F7	5
Shilat	Ramallah	C15	8
Shilo	Nablus	I12	8
Shim'A	Hebron	D27	13
Shima Industrial Zone	Hebron	C27	13

Israeli Settlement	Governorate	Index	Page
Suseya	Hebron	F27	13
Talmon	Ramallah	F15	8
Telem	Hebron	D23	13
Tene	Hebron	C27	13
Teqoa	Bethlehem	H21	12
Tomer	Jericho	K13	9
Wered Jericho	Jericho	K17	9
Yafit	Jericho	L12	9
Yaqir	Salfit	E10	7
Yitav	Jericho	K14	9
Yizhar	Nablus	G9	5
Zufin	Qalqiliya	C9	6

Israeli Outpost	Governorate	Index	Page
Adei Ad	Ramallah	I12	8
Ahiya	Nablus	I12	5
Alonei Shilo	Qalqiliya	E10	6
Alt. 468	Jerusalem	I17	10
Amona	Ramallah	H14	8
Ancient Synagogue Susiya	Hebron	E26	13
Asa'El	Hebron	D27	13
Avigayil	Hebron	F26	13
Bat Ayin East	Bethlehem	E21	12
Bat Ayin West	Bethlehem	E21	12
Beit El East	Ramallah	H15	8
Bracha A	Nablus	I9	5
British Police Junction	Ramallah	H13	8
Bruchin	Salfit	E11	7
Derech Ha'Avot	Bethlehem	F21	12
Ein Peat	Jerusalem	I17	10
Eli 762	Ramallah	H12	8
Elisha Preparatory	Ramallah	F13	8
Elmatan	Salfit	D10	7
Enav East	Tulkarm	E7	4
Enav Northeast	Tulkarm	E7	4
Esh Kodesh	Nablus	I12	5
Gilad Farm	Nablus	F9	5
Gilad Outpost	Qalqiliya	F8	6
Givat Hadagan	Bethlehem	F20	12
Givat Hahish	Bethlehem	F21	12
Givat Harel	Nablus	H12	5
Givat Hatamar	Bethlehem	F20	12
Givat Sal'It	Tubas	M5	3
Gvao'T Olam	Nablus	J9	5
Habayit Ha'Adom	Nablus	I12	5
Hahar	Tulkarm	E7	4
Hakaron	Ramallah	H12	8
Hanekuda	Nablus	I9	5
Har Hemed	Qalqiliya	F8	6
Haracha	Ramallah	F14	8
Hayovel	Nablus	H12	5
Hill 26	Hebron	F23	13
Hill 725	Nablus	H10	5
Hill 777	Nablus	J10	5
Hill 782	Nablus	I10	5
Hill 833	Hebron	F26	13
Hill 836	Nablus	J10	5
Hill 851	Nablus	I9	5
Hill 857	Ramallah	H14	8
Horesh Yaron	Ramallah	F14	8
Ibei Hanahal	Bethlehem	G22	12
Karmei Tzur South	Hebron	E22	13
Kfar Tappuah West	Salfit	H11	7
Kida	Nablus	J12	5
Kiryat Arba South	Hebron	F24	13
Kochav Ya'Akov East	Ramallah	H16	8
Kochav Ya'Akov South	Jerusalem	H16	10
Kochav Ya'Akov West	Jerusalem	H16	10
Lehavat Yitzhar	Nablus	H10	5
Ma'Ale Hagit	Ramallah	J16	8
Ma'Ale Israel	Salfit	E11	7
Ma'Ale Rehav'Am	Bethlehem	H21	12
Ma'Ale Shlomo	Ramallah	J14	8
Magen Dan	Salfit	C11	7
Maoz Tzvi	Jenin	F4	2
Mevo'Ot Jericho	Jericho	K15	9
Migron	Ramallah	H16	8
Mitzpe Danny	Ramallah	I16	8
Mitzpe Ha'Ai	Ramallah	G15	8
Mitzpe Kramim	Ramallah	J14	8
Mitzpe Lachish	Hebron	C24	13
Mitzpe Yair_magen David	Hebron	F27	13
Mizpe Yitzhar	Nablus	H10	5
Mor Farm	Hebron	C27	13
Mul Nevo	Jericho	M17	9
Neve Daniel North	Bethlehem	F20	12
Neve Erez	Ramallah	I16	8
Neve Yair	Ramallah	E13	8
Nof Harim	Nablus	H11	5
Nof Nesher	Hebron	F27	13
Nofei Nehemia	Salfit	H11	7
Ofra North East	Ramallah	H14	8
Old Massu'Ot Itzhak	Bethlehem	E21	12
Palqei Hayim	Nablus	H11	5
Pnei Kedem	Hebron	G22	13
Point 792	Nablus	J8	5
Ramat Gil'Ad	Qalqiliya	E9	6
Rechalim South	Nablus	H11	5
Sde Bar	Bethlehem	H21	12
Shim'A North	Hebron	D27	13
Shvut Rachel Alt.804	Nablus	I12	5
Sneh Ya'Akov	Nablus	H9	5
Susiya North West	Hebron	E27	13
T Junction	Ramallah	H15	8
Tko'A B And C	Bethlehem	H21	12
Tko'A D	Bethlehem	H21	12
Tzur Shalem	Hebron	E22	13
Yair Farm	Salfit	E10	7
Yitav East	Jericho	K14	9
Yitzhar West	Nablus	G9	5
Zayit Ra'Anan	Ramallah	E14	8

Checkpoint	Governorate	Index	Page
Al Jab'A	Bethlehem	D21	12
Al Jalama	Jenin	I2	2
Al Jib	Jerusalem	F16	10
Al Walaja	Bethlehem	F19	12
An Nu'Man	Bethlehem	H20	12
As Sawahira Ash Shariqiya	Jerusalem	H19	10
At Tayba	Tulkarm	C7	4
At Tur	Nablus	H9	5
Atarot	Jerusalem	G16	10
'Awarta Commercial	Nablus	H9	5
Azzun Atma	Qalqiliya	C10	6

Checkpoint	Governorate	Index	Page
Azzun Atme 2	Qalqiliya	C11	6
Beit Furik	Nablus	I9	5
Beit Yatir	Hebron	E27	13
Beituniya	Ramallah	F16	8
Bet El Dco	Ramallah	G15	8
Betar Illit	Bethlehem	F20	12
Bisan	Tubas	L4	3
Deir Ballut	Safit	D12	7
Efrat	Bethlehem	F20	12
Efrat Settlement Entrance	Bethlehem	F21	12
Enav	Tulkarm	F7	4
Ephraim	Tulkarm	C7	4
Gilo	Bethlehem	G19	12
Hamra	Nablus	K9	5
Hizmah	Jerusalem	H17	10
Huwwara	Nablus	H9	5
Jaba'	Jerusalem	H16	10
Jaljoulia	Qalqiliya	C9	6
Jericho	Jericho	M16	9
Jubarah	Tulkarm	D7	4
Kafr Kasem	Safit	C11	7
Kafriat	Tulkarm	D7	4
Lazarus	Jerusalem	H18	10
Ma'Ale Efrayim	Nablus	J11	5
Makkabim	Ramallah	D16	8
Meitar	Hebron	B28	13
Mizpe Shalem	Bethlehem	K22	12
Nazlat 'Isa South	Tulkarm	D4	4
New Beit Iba	Nablus	F7	5
Nilin	Ramallah	D15	8
Qalandiya	Jerusalem	G16	10
Qalqiliya North	Qalqiliya	B9	6
Qawasmi	Jerusalem	G16	10
Ramot	Jerusalem	G17	10
Rantis	Ramallah	C12	8
Ras 'Atiya	Qalqiliya	C10	6
Reikhan Barta'A	Jenin	E3	2
Salem Del	Jenin	G1	2
Shani	Hebron	D27	13
Shave Shomeron	Nablus	G7	5
Sheikh Sa'D	Jerusalem	H19	10
Shufat Camp	Jerusalem	H17	10
Shufat Road	Jerusalem	H17	10
Surkhi Qunbar	Jerusalem	H18	10
Tappuah	Safit	H11	7
Tarqumiya	Hebron	C22	13
Tayasir	Tubas	K6	3
Tunnels	Bethlehem	F20	12
Tura	Jenin	F3	2
Wadi Fukin	Bethlehem	F20	12
Wadi Nar	Jerusalem	I19	10
Ya'Bad Mevo Dotan	Jenin	F4	2
Yitav	Jericho	K15	9
Zayem	Jerusalem	H18	10
Zaytoun	Jerusalem	H18	10
Zufin	Qalqiliya	C9	6

Partial Checkpoint	Governorate	Index	Page
Al 'Asakira	Bethlehem	H21	12
Al Badhan	Nablus	I8	5
Al Fawwar	Hebron	D25	13
'Asira Ash Shamalia	Nablus	H8	5
At Tayba	Ramallah	I15	8
'Atara	Ramallah	G14	8
Beit 'Awwa	Hebron	C24	13
Beit Iksa	Jerusalem	F17	10
Beit Jala	Bethlehem	G19	12
Dead Sea	Jericho	L18	9
Gush Etzion	Hebron	F21	13
Halhul Bridge	Hebron	E23	13
Halhul Sa'Ir	Hebron	F22	13
Idhna	Hebron	C23	13
Jericho Dco	Jericho	L17	9
Jit	Qalqiliya	F8	6
Ni'Lin Rd 446	Ramallah	D14	8
Nwemeh	Jericho	K15	9
Qalqiliya	Qalqiliya	C9	6
Ras Al Jora	Hebron	E23	13
Umm Salamuna	Bethlehem	F21	12
Yitzhar	Nablus	H10	5
Zayem East Exit	Jerusalem	H18	10

Gaza Strip	Governorate	Index	Page
Al Bayuk	Rafah	G38	20
Al Bureij Camp	Deir Al-Balah	R19	18
Al Maghazi Camp	Deir Al-Balah	P20	18
Al Musaddar	Deir Al-Balah	O21	18
Al Qarara	Khan Yunis	L26	19
Al Qaraya Al Badawiya (Umm An-Naser)	Gaza North	CC5	16
Al Zahra	Deir Al-Balah	R15	18
An Nuseirat Camp	Deir Al-Balah	Q17	18
'Arab Maslakh Beit Lahiya	Gaza North	BB9	16
Ash Shati' Camp	Gaza	V8	17
Az Zawayda	Deir Al-Balah	O19	18
Bani Suheila	Khan Yunis	K29	19
Beit Hanoun	Gaza North	DD7	16
Deir Al Balah	Deir Al-Balah	M21	18
Gaza City	Gaza	W11	17
'Izbat Beit Hanoun	Gaza North	CC6	16
Jabalia	Gaza North	Y8	17
Khan Yunis	Khan Yunis	I29	19
Khan Yunis Camp	Khan Yunis	H28	19
Madinat Al 'Awda	Gaza	W7	17
Qa' Al Kharaba	Khan Yunis	J32	19
Qizan An Najjar	Khan Yunis	H31	19
Rafah	Rafah	D37	20
Rafah Camp	Rafah	D36	20
Shokat As Sufi	Rafah	E40	20

UNITED NATIONS
Office for the Coordination of Humanitarian Affairs
occupied Palestinian territory

P. O. Box 38712
East Jerusalem 91386
www.ochaopt.org

Tel. +972 (0)2 582 9962
Fax +972 (0)2 582 5841
ochaopt@un.org