

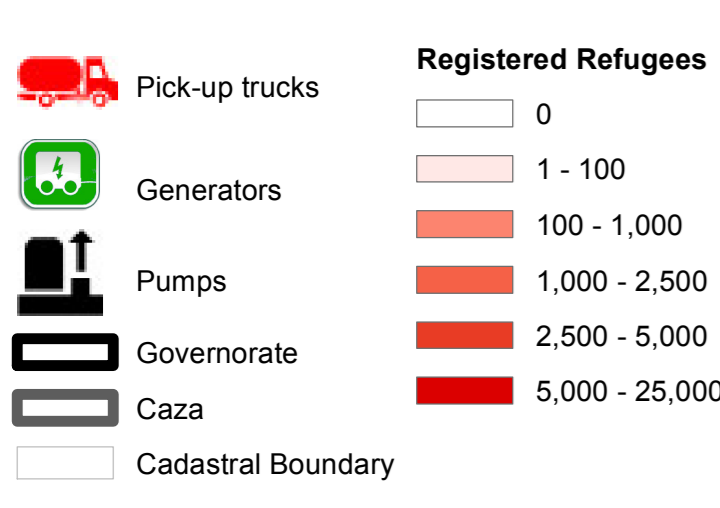
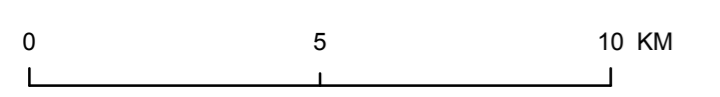
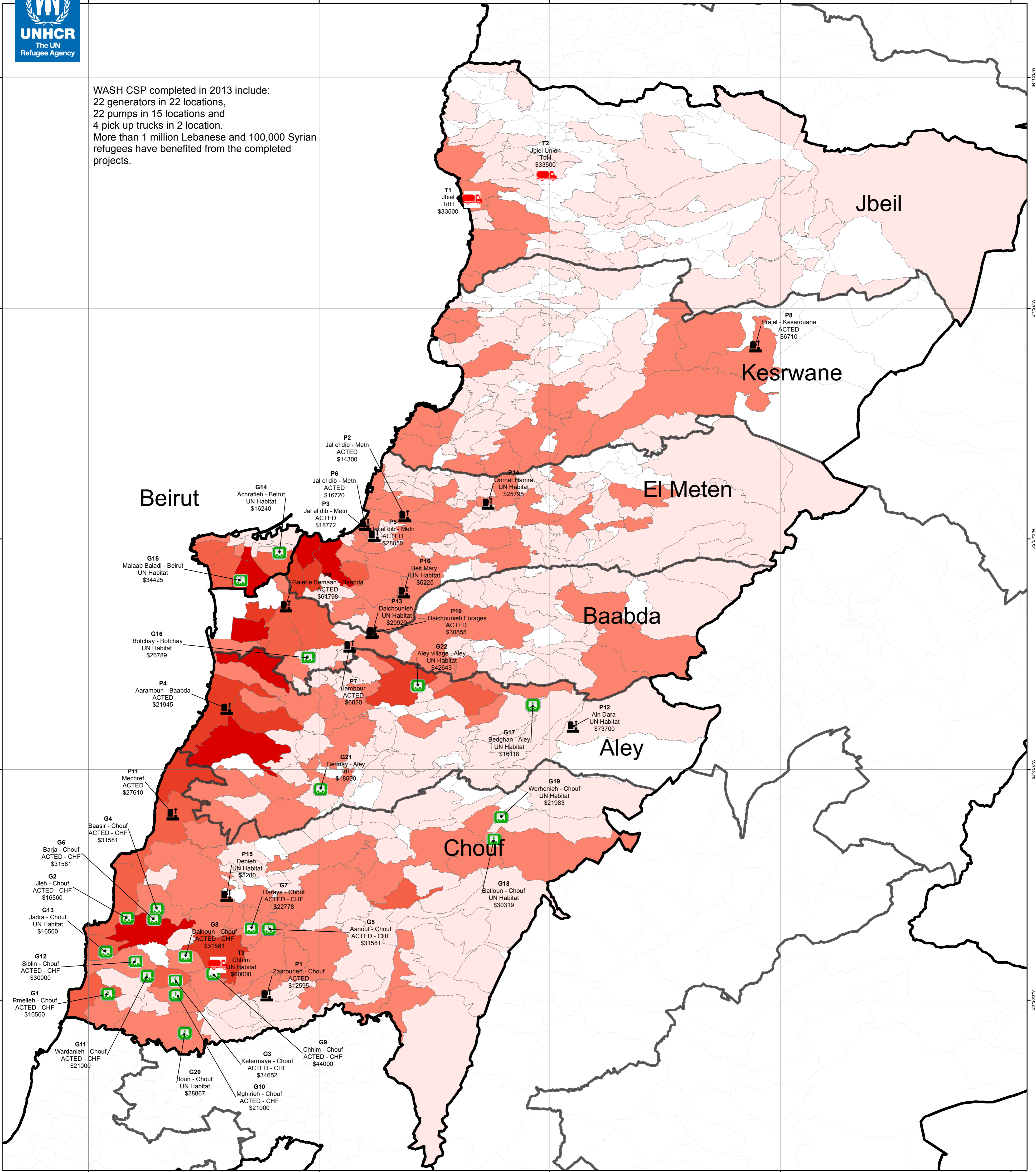
# SYRIA REFUGEE RESPONSE

## LEBANON Beirut and Mount Lebanon Governorates

### UNHCR Funded Water and Sanitation Community Support Projects—2013



WASH CSP completed in 2013 include:  
 22 generators in 22 locations,  
 22 pumps in 15 locations and  
 4 pick up trucks in 2 location.  
 More than 1 million Lebanese and 100,000 Syrian  
 refugees have benefited from the completed  
 projects.



**Notes**  
 The boundaries, names and designations used on this map do not imply official endorsement of the United Nations. All data used are the best available at the time of map production.

**Data Sources:**  
 - Lebanese Border, Cadastral Boundaries, Major Cities/Towns, Roads: NPMPLT 2005.  
 - Geographic Projection WGS 1984  
 For more information regarding the WATSAN CSP projects in Mount Lebanon contact chatila@unhcr.org

Registered Refugees Figures by UNHCR as of 16 January 2014.  
 For more information contact Rana G. Ksaifi at ksaifi@unhcr.org

GIS and Mapping by UNHCR. For information and updates contact Jad Ghosn at Ghosn@unhcr.org

*NPMPLT: National Physical Master Plan for the Lebanese Territory*

**LOCATION DIAGRAM**

