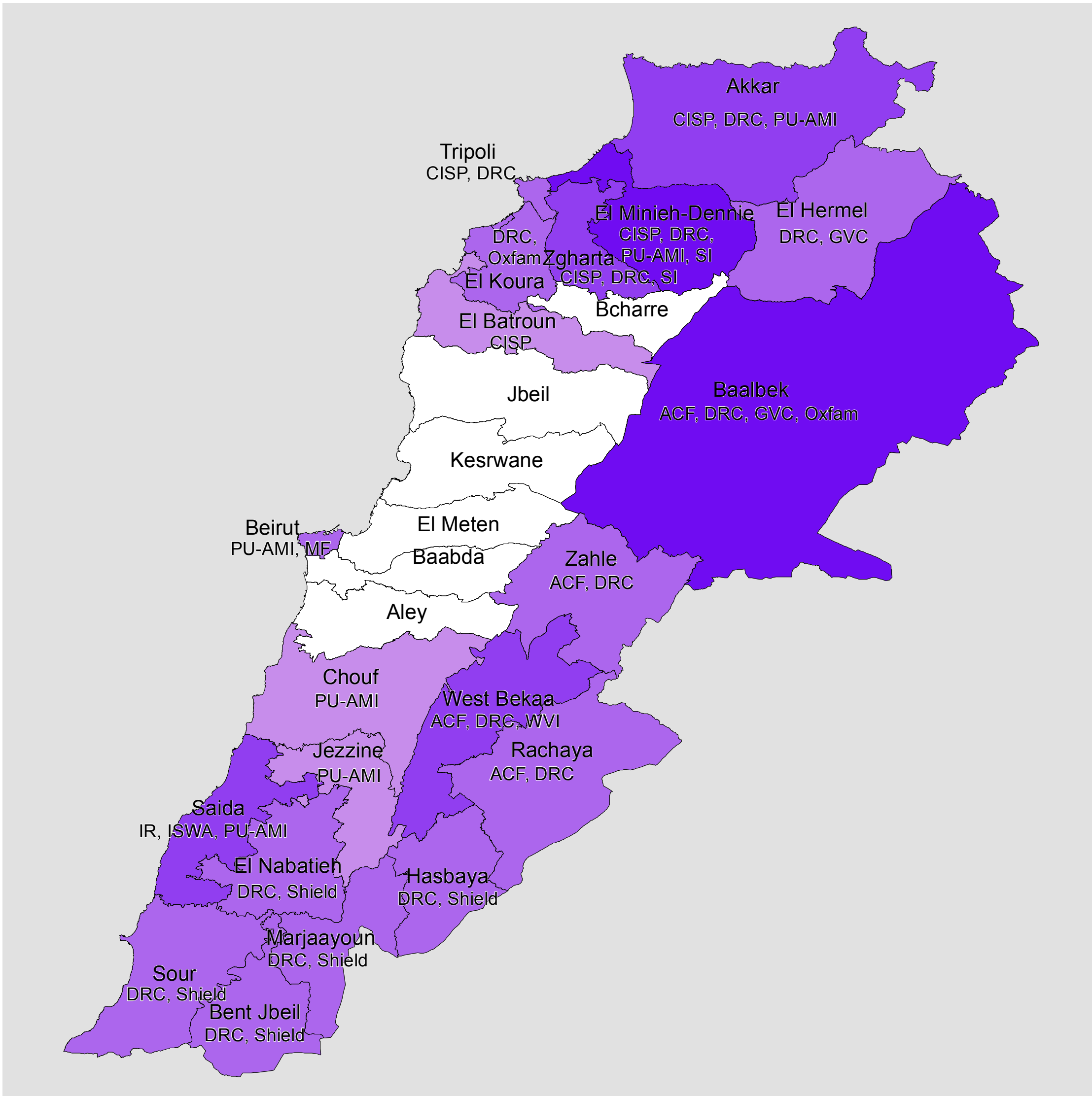


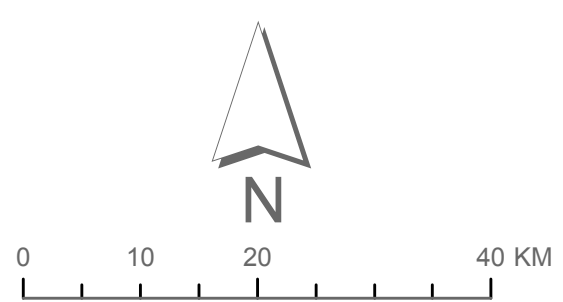
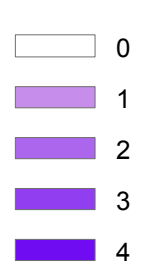
SYRIA REFUGEE RESPONSE

LEBANON. WASH Sector Partners Mapping

No. of Organizations Intervening at the Caza Level in Lebanon for July 2013



No. of Organizations



This Information is based on WASH Partners reporting to the WASH Activities Matrix
 WASH Sector Working Group - David Adams, dadams@unicef.org.
 Data collection focal point for the sector/UNICEF Fredrick Hanga, fhanga@unicef.org.
 GIS and Mapping by UNHCR. For more information and updates, contact
 Rodolphe Ghossoub, ghossoub@unhcr.org

The boundaries, names, and designations used on this map do not imply official endorsement of the United Nations or UNHCR. All data used were the best available at the time of map production.

Data Source: ACF, CISP, DRC, GVC, IR, ISWA, MF, PU-AMI, SHIELD, SI, WVI
 Boundaries by the National Physical Master Plan for the Lebanese Territory (NPMPPT) 2005.
 The WASH partners data for July 2013.

ACF: Action Contre la Faim, CISP: Comitato Internazionale per lo Sviluppo dei Popoli, DRC: Danish Refugee Council, GVC: Gruppo di Volontariato Civile, IR: Islamic Relief, International Solid Waste Association, MF: Makhzoum Foundation, PU-AMI: Première Urgence - Aide Médicale Internationale, SI: Solidarités International, WVI: World Vision International