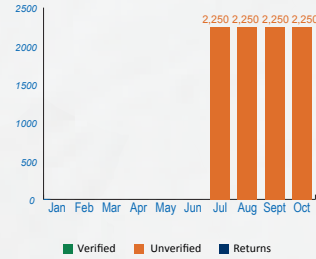




**New Displacement in West Darfur as of 31 October 2015**



**Monthly no. of IDPs & returnees in 2015**



**Displacement in Darfur in 2015**

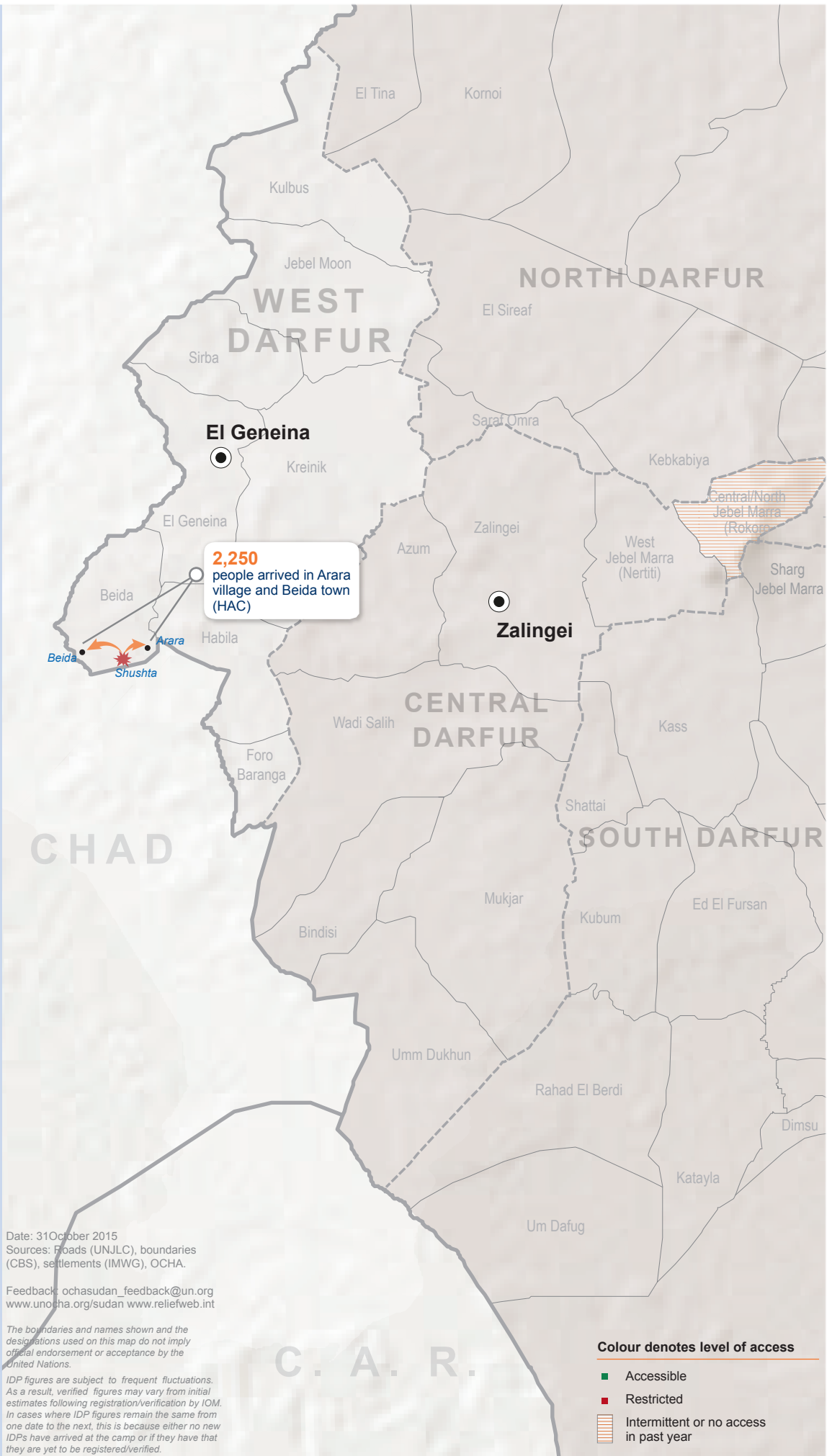


**LEGEND**

- State capital
- Primary town
- Secondary town
- Village
- IDP camp
- Conflict
- Population movement
- Returns
- UNAMID Team Site

**Sector Response**

- Education
- Emergency Shelter & Non-Food Items
- Food Security & Livelihoods
- Health
- Nutrition
- Protection
- Water, Sanitation & Hygiene



Date: 31 October 2015  
 Sources: Roads (UNJLC), boundaries (CBS), settlements (IMWG), OCHA.

Feedback: [ochasudan\\_feedback@un.org](mailto:ochasudan_feedback@un.org)  
[www.unocha.org/sudan](http://www.unocha.org/sudan) [www.reliefweb.int](http://www.reliefweb.int)

The boundaries and names shown and the designations used on this map do not imply official endorsement or acceptance by the United Nations.  
 IDP figures are subject to frequent fluctuations. As a result, verified figures may vary from initial estimates following registration/verification by IOM. In cases where IDP figures remain the same from one date to the next, this is because either no new IDPs have arrived at the camp or if they have that they are yet to be registered/verified.

**Colour denotes level of access**

- Accessible
- Restricted
- Intermittent or no access in past year