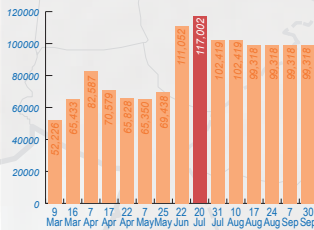


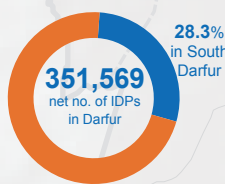
**Displacements in South Darfur in 2014**



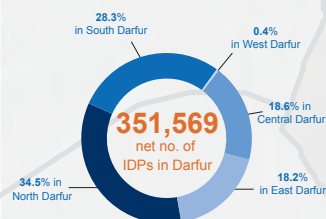
Displacement graph (on net no. of IDPs)



Percentage of IDPs



**Displacements in Darfur in 2014**

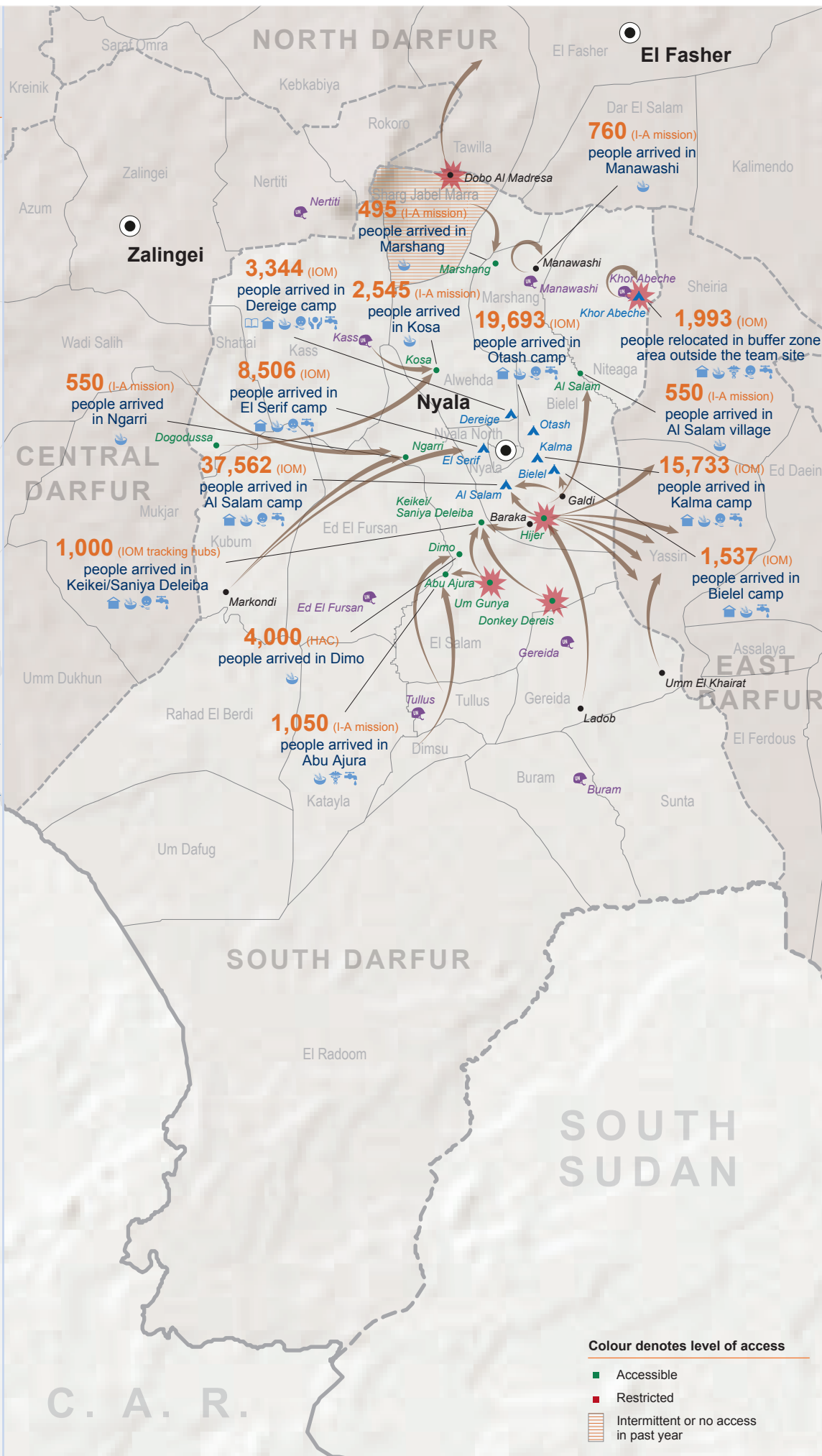


**LEGEND**

- State capital
- IDP camp
- Conflict
- UNAMID Team Site

**Sectors Response**

- Education
- Emergency Shelter & Non-Food Items
- Food Security & Livelihoods
- Health
- Nutrition
- Protection
- Water, Sanitation & Hygiene



Colour denotes level of access

- Accessible
- Restricted
- Intermittent or no access in past year