

SUDAN: White Nile State - Refugee sites hosting new arrivals from South Sudan | 15 December 2013 – 14 March 2015

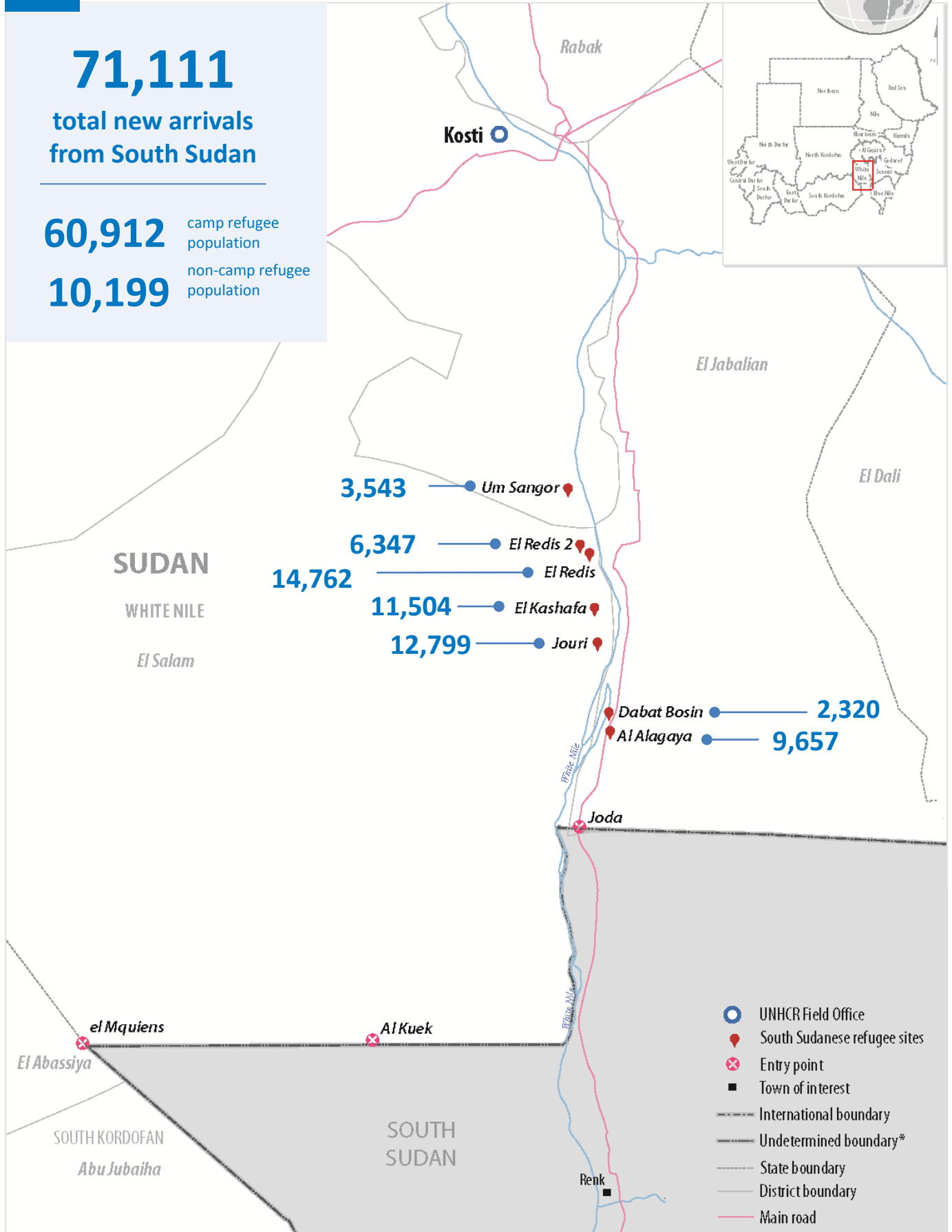











71,111

total new arrivals
from South Sudan

60,912 camp refugee
population

10,199 non-camp refugee
population



-  UNHCR Field Office
-  South Sudanese refugee sites
-  Entry point
-  Town of interest
-  International boundary
-  Undetermined boundary*
-  State boundary
-  District boundary
-  Main road

The boundaries and names shown and the designations used on this map do not imply official endorsement or acceptance by the United Nations. * Final boundary between the Republic of Sudan and the Republic of South Sudan has not yet been determined.