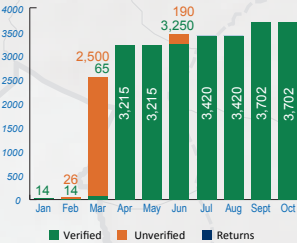




New Displacement in South Darfur as of 31 October 2015



Monthly no. of IDPs & returnees in 2015



Displacement in Darfur in 2015

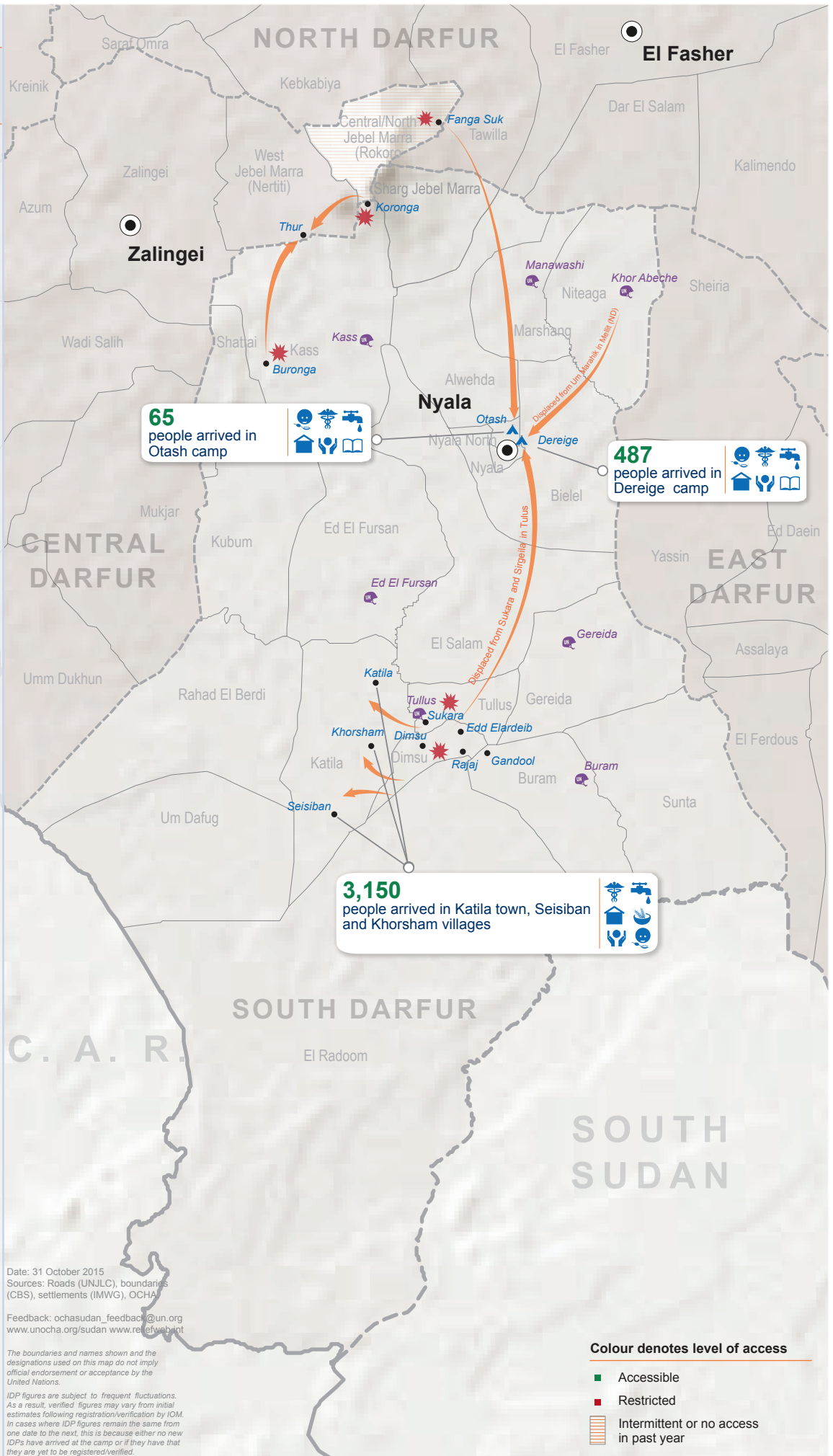


LEGEND

- State capital
- Primary town
- Secondary town
- Village
- IDP camp
- Conflict
- Population movement
- Returns
- UNAMID Team Site

Sector Response

- Education
- Emergency Shelter & Non-Food Items
- Food Security & Livelihoods
- Health
- Nutrition
- Protection
- Water, Sanitation & Hygiene



Date: 31 October 2015
 Sources: Roads (UNJLC), boundaries (CBS), settlements (IMWG), OCHA
 Feedback: ochasudan_feedback@un.org
www.unocha.org/sudan www.reliefweb.int

The boundaries and names shown and the designations used on this map do not imply official endorsement or acceptance by the United Nations.
 IDP figures are subject to frequent fluctuations. As a result, verified figures may vary from initial estimates following registration/verification by IOM. In cases where IDP figures remain the same from one date to the next, this is because either no new IDPs have arrived at the camp or if they have that they are yet to be registered/verified.

Colour denotes level of access

- Accessible
- Restricted
- Intermittent or no access in past year