

# Syrian Arab Republic (Northern Governorates): Displacements reported from 1 Sep 2015 to 10 Mar 2016

 **341,629**  
Reported displacements since 1 Sep 2015<sup>1</sup>

Northern Syria Governorates  
(reported displacements to the governorates since 1 Sep 2015)

**Aleppo: 167,431\***



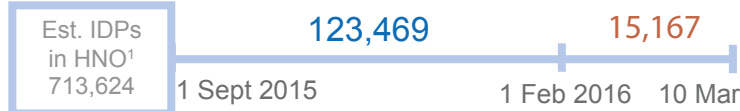
**Hama: 23,959\***



**Homs: 6,195\***



**Idleb: 138,636\***



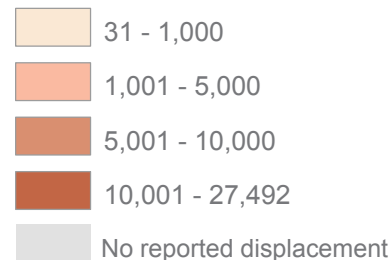
**Lattakia: 5,408\***








\*Displacements reported after HNO might be multiple displacements of the same IDPs.  
<sup>1</sup>Displacements before September are included in the HNO est. IDPs

## Legend

Reported displacements to sub-district between 1 Sep 2015 - 31 Jan 2016



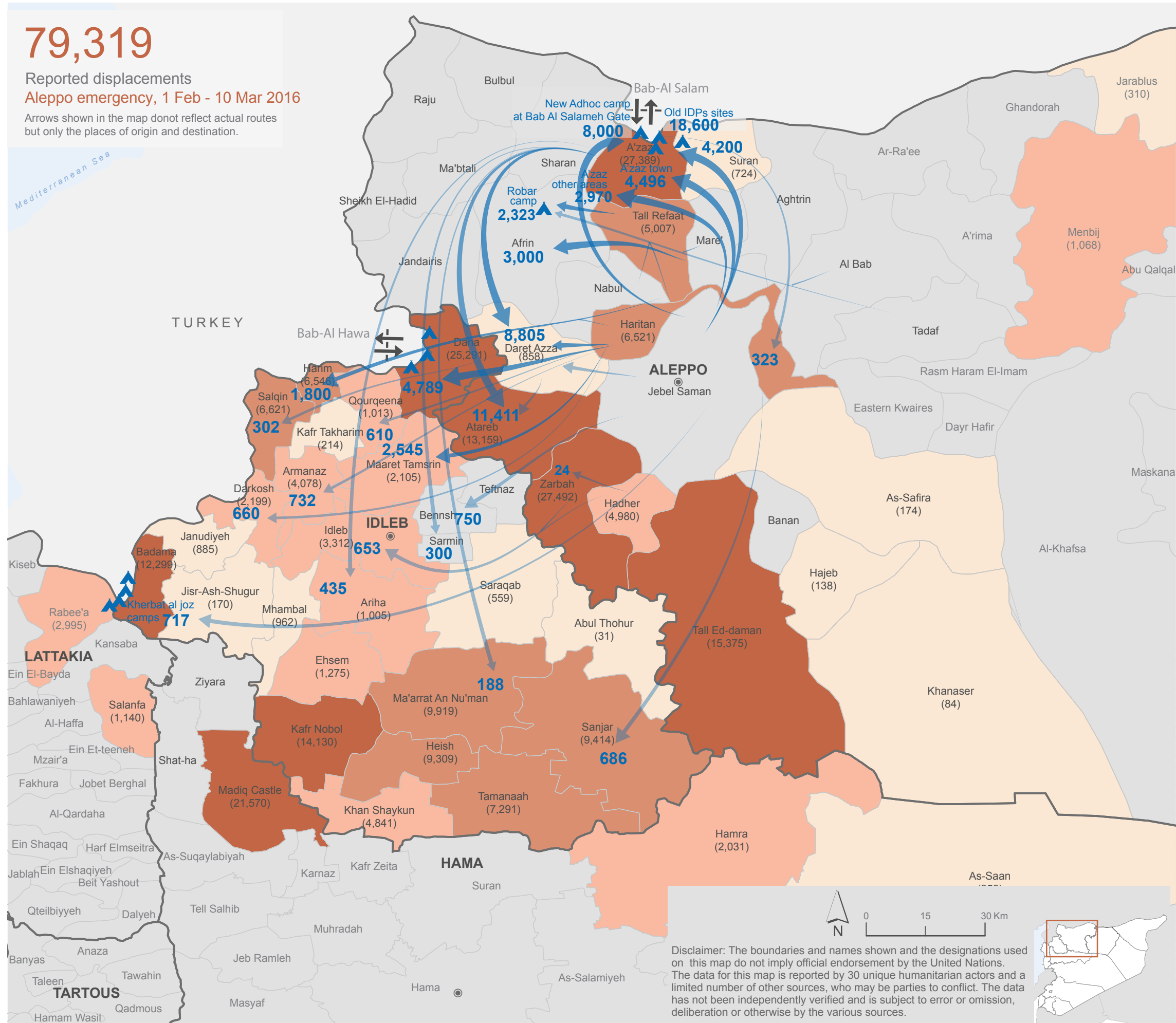
-  Governorate capital
-  Intl. border entry points
-  IDP sites/settlements
-  Governorate boundary
-  Sub-district boundary

XXXX (x,xxx) Name of sub-district  
X,XXX (# of displacements from Sep '15-31 Jan '16)

**79,319**

Reported displacements  
Aleppo emergency, 1 Feb - 10 Mar 2016

Arrows shown in the map do not reflect actual routes but only the places of origin and destination.



Disclaimer: The boundaries and names shown and the designations used on this map do not imply official endorsement by the United Nations. The data for this map is reported by 30 unique humanitarian actors and a limited number of other sources, who may be parties to conflict. The data has not been independently verified and is subject to error or omission, deliberation or otherwise by the various sources.