

**Legend**

- ⊕ Capital
- ⦿ Governorate Centre

**Administrative boundaries**

- International
- Governorate
- District
- Sub-District
- ▨ UNDOF zone

**# of organizations reported**

- 1 - 2
- 3 - 5
- 6 - 10
- 11 - 25

**Notes:**  
 This map shows operational presence as reported by Syrian NGOs and Local Charities. The reported organisations are delivering humanitarian assistance in one or more locations in the sub-district.  
 Number of organisations in the table is a unique count of organisations providing humanitarian assistance in one or more sub-districts in the governorate.

**78** Total organisations reported

- 33** Organisations working in 1 or 2 sub-districts
- 19** Organisations working in 3 to 10 sub-districts
- 11** Organisations working in 11 to 25 sub-districts
- 15** Organisations working in more than 25 sub-districts

**Number of reported organisations**

Governorate	Education	FSL	Health	Logistics	Nutrition	Protection	Child Protection	Shelter	NFI	WASH	Total
Aleppo	17	19	18	11	22	18	19	18	21	15	37
Al-Hasakeh	4	13	5	2	3	3	6	2	5	2	19
Ar-Raqqa			1		1		1	1	1		2
As-Sweida	1		1		1	1	1				2
Damascus	1	8	7	3	10	5	6	7	8	1	16
Dar'a	3	4	6	1	9	5	5	3	6	1	15
Deir-ez-Zor	1		4	1	4		2	1	2	1	6
Hama	3	6	8	1	8	4	6	5	7	1	15
Homs	1	6	7	1	10	2	4	3	6	1	15
Idleb	17	13	14	5	24	13	15	11	21	7	35
Lattakia	2	3	7	1	8	3	4	3	6		13
Quneitra	3	3	3	1	3	3	2	1	2	2	4
Rural Damascus	7	13	12	4	16	7	9	5	11	4	25
Tartous		1			2		1	2	3		3
<b>Total</b>	<b>42</b>	<b>50</b>	<b>40</b>	<b>20</b>	<b>42</b>	<b>35</b>	<b>38</b>	<b>33</b>	<b>43</b>	<b>26</b>	

0 25 50 Km

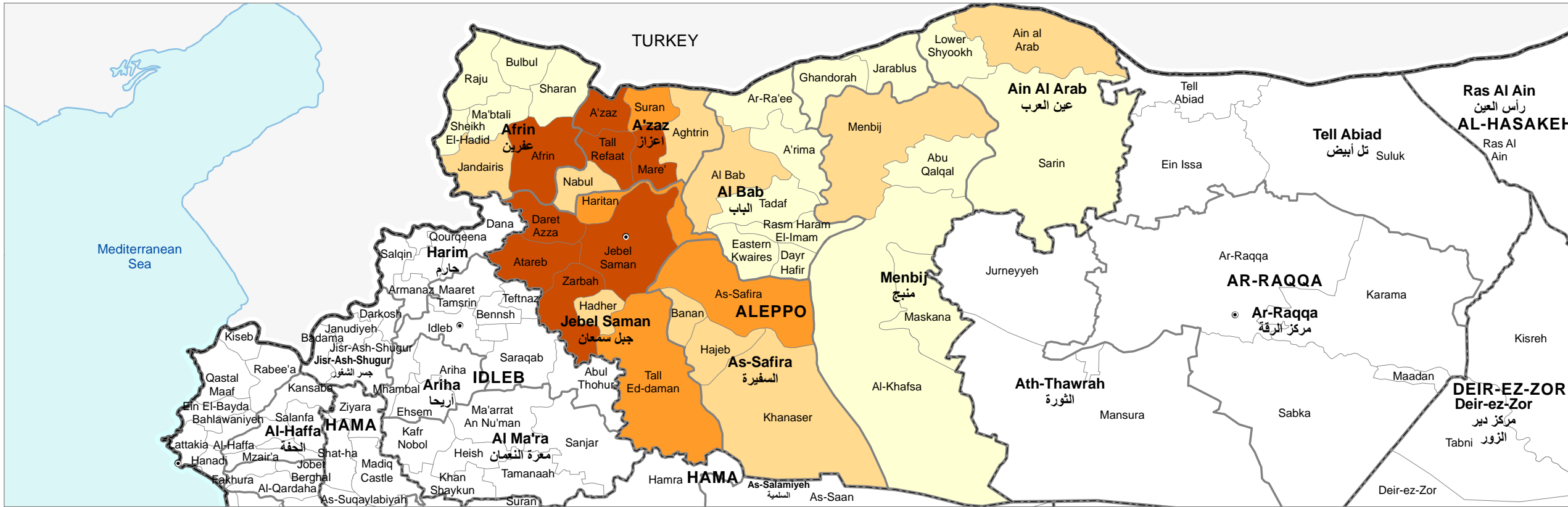
**Date Printed:** 31 Jul 2015, 11:47

**Data Source(s):**  
 OpenStreetMap, COD/FOD Registry  
 Syrian NGOs presence information as reported by field partners.

**Projection/Datum:** Geographic/WGS 84

**Disclaimer:**  
 The boundaries, areas, and names shown and the designations used on this map do not imply official endorsement or acceptance.

**Doc Name:**  
 SYR\_SNGOs\_Operational\_Presence\_20150714\_A3



**Legend**

- ⊕ Capital
- ⦿ Governorate Centre
- Administrative boundaries**
- International
- Governorate
- District
- Sub-District
- ▨ UNDOF zone
- # of organizations reported**
- 1 - 2
- 3 - 5
- 6 - 10
- 11 - 25

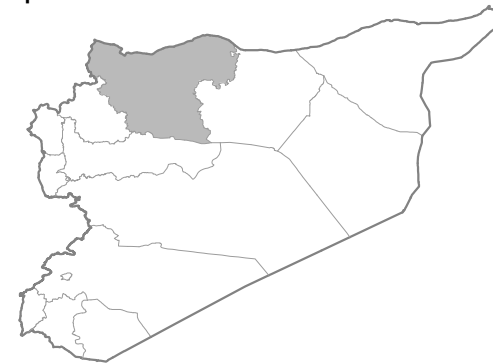
**Notes:**  
This map shows operational presence as reported by Syrian NGOs and Local Charities. The reported organisations are delivering humanitarian assistance in one or more locations in the sub-district.

**Number of Syrian NGOs reported**



District	SubDistrict	SubDistrict (AR)	Education	FSL	Health	Logistics	Nutrition	Protection	Child Protection	Shelter	NFI	WASH
Afrin	Afrin	مركز عفرين	4	3	4	2	5	6	6	2	3	2
Afrin	Bulbul	بلبل						2	2			
Afrin	Jandairis	جنديريس			1		1	2	2			
Afrin	Raju	راجو						2	2			
Afrin	Sharan	شوران						2	2			
Afrin	Sheikh El-Hadid	شيخ الحديد						2	2			
Afrin	Ma'btali	معبطلي						2	2			
Ain Al Arab	Ain al Arab	مركز عين العرب	1	1	2	1		2	2		1	1
Ain Al Arab	Lower Shyookh	شيوخ تحناني						1	1			
Ain Al Arab	Sarin	صرين						1	1			
Al Bab	Al Bab	مركز الباب	1		1	1	1	2	2	1		1
Al Bab	Tadaf	تاداف						1	1			
Al Bab	Dayr Hafir	دير حافر						1	1			
Al Bab	Ar-Ra'ee	الراعي						1	1			
Al Bab	Eastern Kwaives	كويريس شرقي						2	2			
Al Bab	Rasm Haram El-Imam	رسم حرمل الامام						1	1			
Al Bab	A'rima	عريمة	1	1	1	1	1	1	2	1	1	
As-Safira	As-Safira	مركز السفيرة		1	1		2	3	3	2	2	
As-Safira	Khanaser	خناصر					2	3	3	1	1	1
As-Safira	Banan	بنان		1			1	3	3	1	1	1
As-Safira	Hajeb	الحاجب		1			1	3	3	1	1	1
A'zaz	A'zaz	مركز اعزاز	4	4	4	1	3	8	7	4	5	1
A'zaz	Aghtrin	اخترين	1	1	1		1	2	2	1	1	
A'zaz	Tall Refaat	تل رفعت	2	6	4	2	7	6	5	5	6	2
A'zaz	Mare'	مارع	3	2	4		6	6	4	3	4	2
A'zaz	Nabul	نبل					1	3	3		1	
A'zaz	Suran	صوران	1	1	2		1	3	3	1	1	
Jarablus	Jarablus	مركز جرابلس						2	2			
Jarablus	Ghandorah	غندورة						1	1			
Jebel Saman	Jebel Saman (Aleppo)	مركز جبل سمعان	3	5	5	2	5	6	6	4	6	4
Jebel Saman	Atareb	اتارب	4	7	5	1	7	10	8	6	7	5
Jebel Saman	Tall Ed-daman	تل الضمان	1	2	1		4	4	3	3	3	2
Jebel Saman	Haritan	حريتان	3	4	4	1	6	6	6	3	5	1
Jebel Saman	Daret Azza	دائرة عزة	1	3	3	2	5	4	4	4	4	1
Jebel Saman	Zarbah	الزربية	1	4	3		6	4	3	3	3	1
Jebel Saman	Hadher	الحاضر	2	1	1		3	5	4	2	3	
Menbij	Menbij	مركز منبج					1	2	2			
Menbij	Abu Qalqal	أبو قلقل						1	1			
Menbij	Al-Khafsa	الخفسة						2	2			
Menbij	Maskana	مسكنة			1			1	1			
	<b>Total</b>		<b>17</b>	<b>19</b>	<b>18</b>	<b>11</b>	<b>22</b>	<b>18</b>	<b>19</b>	<b>18</b>	<b>21</b>	<b>15</b>

**Map Locator**



0 25 50 Km

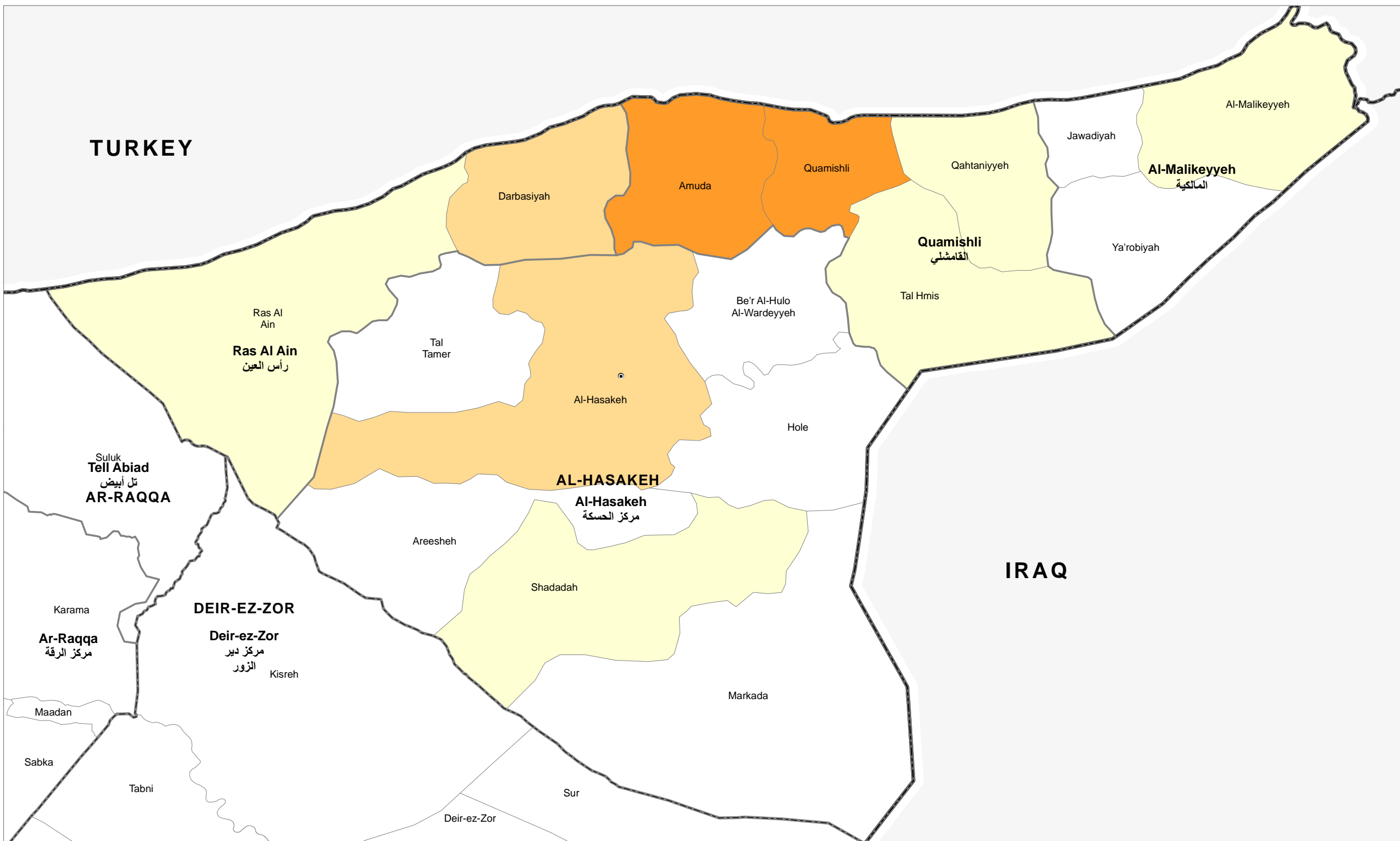
Date Printed: 30 Jul 2015, 18:01

**Data Source(s):**  
OpenStreetMap, COD/FOD Registry  
Syrian NGOs presence information as reported by field partners.

**Projection/Datum:** Geographic/WGS 84

**Disclaimer:**  
The boundaries, areas, and names shown and the designations used on this map do not imply official endorsement or acceptance.

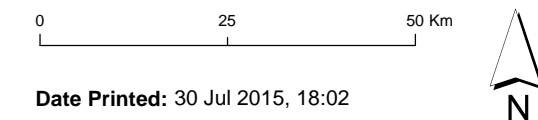
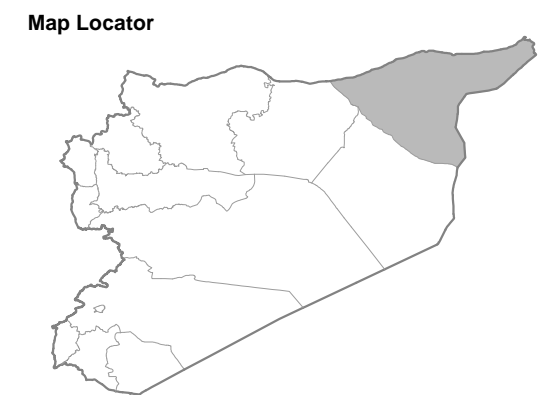
**Doc Name:**  
SYR\_SNGOs\_Operational\_Presence\_20150714\_A3\_Aleppo



**Legend**

- Capital
- Governorate Centre
- Administrative boundaries**
  - International
  - Governorate
  - District
  - Sub-District
  - UNDOF zone
- # of organizations reported**
  - 1 - 2
  - 3 - 5
  - 6 - 10
  - 11 - 25

**Notes:**  
This map shows operational presence as reported by Syrian NGOs and Local Charities. The reported organisations are delivering humanitarian assistance in one or more locations in the sub-district.



Date Printed: 30 Jul 2015, 18:02

**Data Source(s):**  
OpenStreetMap, COD/FOD Registry  
Syrian NGOs presence information as reported by field partners.

**Projection/Datum:** Geographic/WGS 84

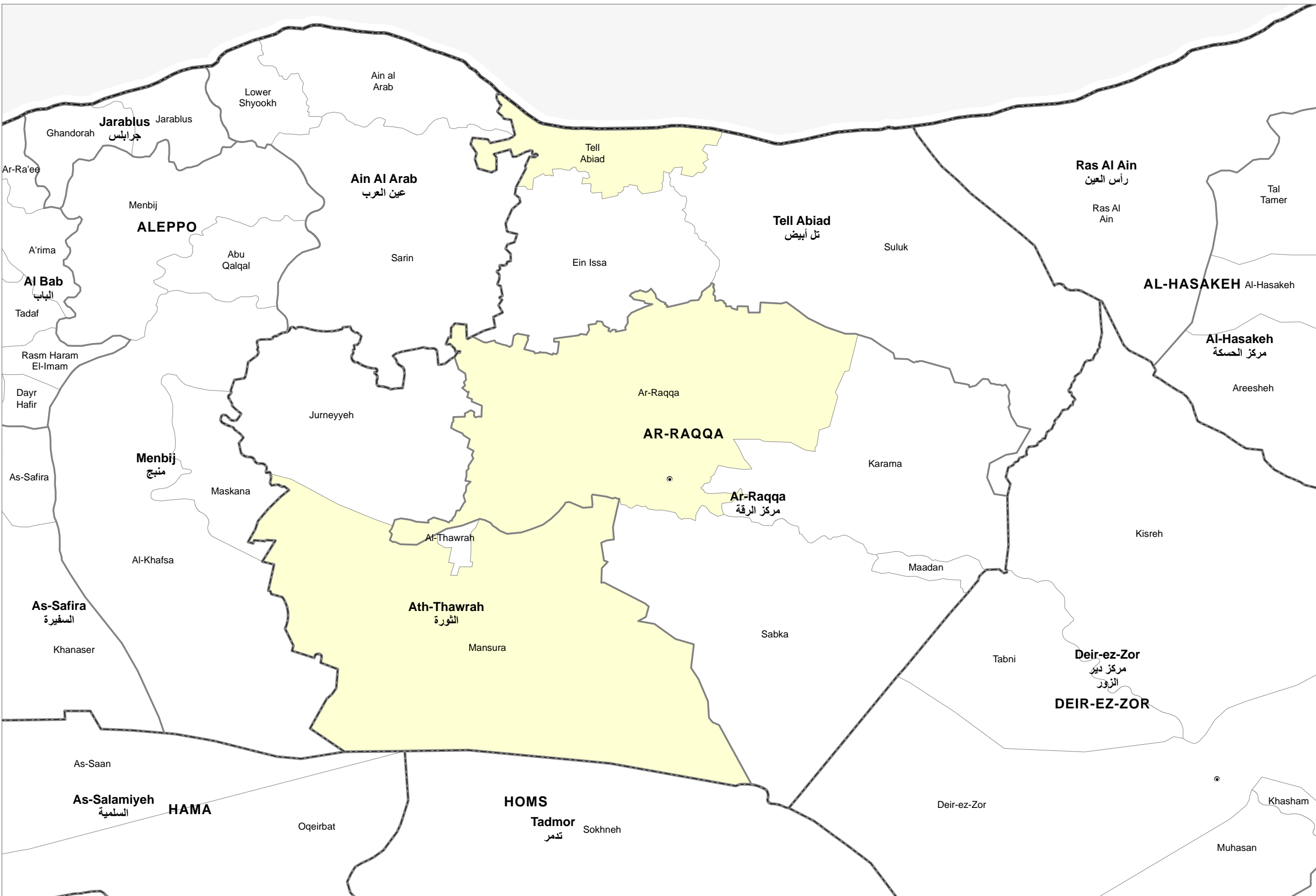
**Disclaimer:**  
The boundaries, areas, and names shown and the designations used on this map do not imply official endorsement or acceptance.

**Doc Name:**  
SYR\_SNGOs\_Operational\_Presence\_20150714\_A3\_Al-Hasakeh

Number of Syrian NGOs reported

District	SubDistrict	SubDistrict (AR)	Education	FSL	Health	Logistics	Nutrition	Protection	Child Protection	Shelter	NFI	WASH
Al-Hasakeh	Al-Hasakeh	مركز الحسكة	1	2			1			1	1	1
Al-Hasakeh	Shadadah	شادادة			1							
Al-Malikeyyeh	Al-Malikeyyeh	مركز المالكية			1	1	2		2	2	2	
Quamishli	Quamishli	مركز القامشلي	1	5	2	1	1	3	3	1	2	2
Quamishli	Tal Hmis	تل حميس		1			1					
Quamishli	Amuda	عامودا	3	4	2		2	1	4	1	4	1
Quamishli	Qahtaniyyeh	قحطانية	1	1	1		1	1	2	1	2	1
Ras Al Ain	Ras Al Ain	مركز رأس العين		1			1		1	1	1	
Ras Al Ain	Darbasiyah	درباسية		1			1		1			
<b>Total</b>			<b>4</b>	<b>13</b>	<b>5</b>	<b>2</b>	<b>3</b>	<b>3</b>	<b>6</b>	<b>2</b>	<b>5</b>	<b>2</b>



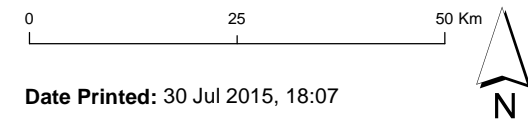
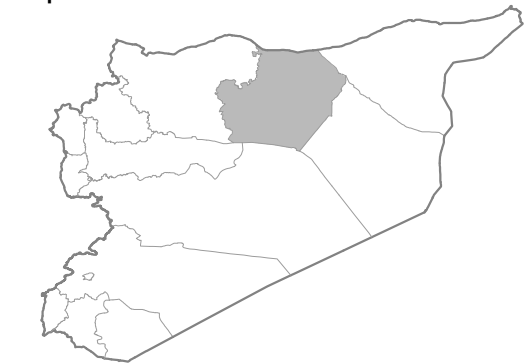


**Legend**

- ⊕ Capital
- ⦿ Governorate Centre
- Administrative boundaries**
- International
- Governorate
- District
- Sub-District
- ▨ UNDOF zone
- # of organizations reported**
- 1 - 2
- 3 - 5
- 6 - 10
- 11 - 25

**Notes:**  
This map shows operational presence as reported by Syrian NGOs and Local Charities. The reported organisations are delivering humanitarian assistance in one or more locations in the sub-district.

**Map Locator**



**Date Printed:** 30 Jul 2015, 18:07

**Data Source(s):**  
OpenStreetMap, COD/FOD Registry  
Syrian NGOs presence information as reported by field partners.

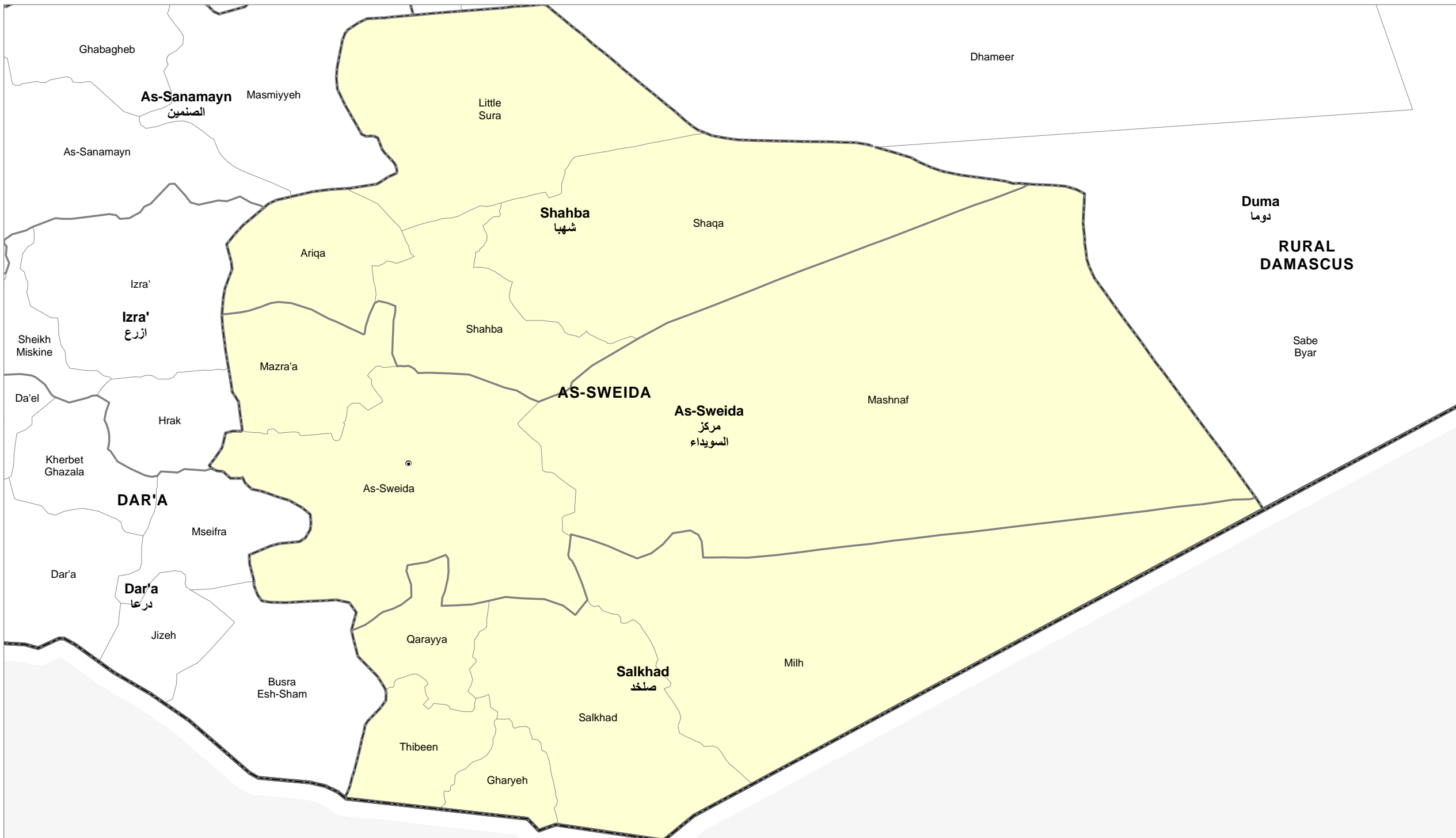
**Projection/Datum:** Geographic/WGS 84

**Disclaimer:**  
The boundaries, areas, and names shown and the designations used on this map do not imply official endorsement or acceptance.

**Doc Name:**  
SYR\_SNGOs\_Operational\_Presence\_20150714\_A3\_Ar-Raqqa

**Number of Syrian NGOs reported**

District	SubDistrict	SubDistrict (AR)	Education	FSL	Health	Logistics	Nutrition	Protection	Child Protection	Shelter	NFI	WASH
Ar-Raqqa	Ar-Raqqa	مركز الرقة			1		1		1	1	1	
Ath-Thawrah	Mansura	المنصورة					1		1	1	1	
Tell Abiad	Tell Abiad	مركز تل أبيض			1							
<b>Total</b>					<b>1</b>		<b>1</b>		<b>1</b>	<b>1</b>	<b>1</b>	



**Legend**

- ⊕ Capital
- ⦿ Governorate Centre

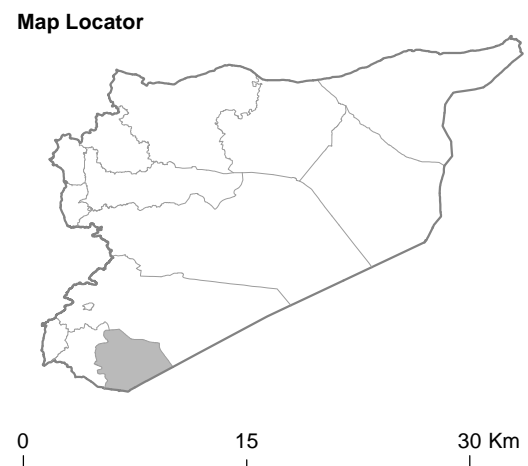
**Administrative boundaries**

- International
- Governorate
- District
- Sub-District
- ▨ UNDOF zone

**# of organizations reported**

- 1 - 2
- 3 - 5
- 6 - 10
- 11 - 25

**Notes:**  
This map shows operational presence as reported by Syrian NGOs and Local Charities. The reported organisations are delivering humanitarian assistance in one or more locations in the sub-district.



Number of Syrian NGOs reported

District	SubDistrict	SubDistrict (AR)	Education	FSL	Health	Logistics	Nutrition	Protection	Child Protection	Shelter	NFI	WASH
As-Sweida	As-Sweida	مركز السويداء	1		1		1	1	1			
As-Sweida	Mazra'a	المزرعة			1		1					
As-Sweida	Mashnaf	المششف			1		1					
Salkhad	Salkhad	مركز صلخد			1		1					
Salkhad	Qarayya	القريا	1		1		1	1	1			
Salkhad	Gharyeh	الغارية			1		1					
Salkhad	Thibeen	ذيبين			1		1					
Salkhad	Milh	ملح	1		1		1	1	1			
Shahba	Shahba	مركز شهبا	1		1		1	1	1			
Shahba	Shaqa	شقا			1		1					
Shahba	Ariqa	العريقة			1		1					
Shahba	Little Sura	الصورة الصغيرة			1		1					
Total			1		1		1	1	1			

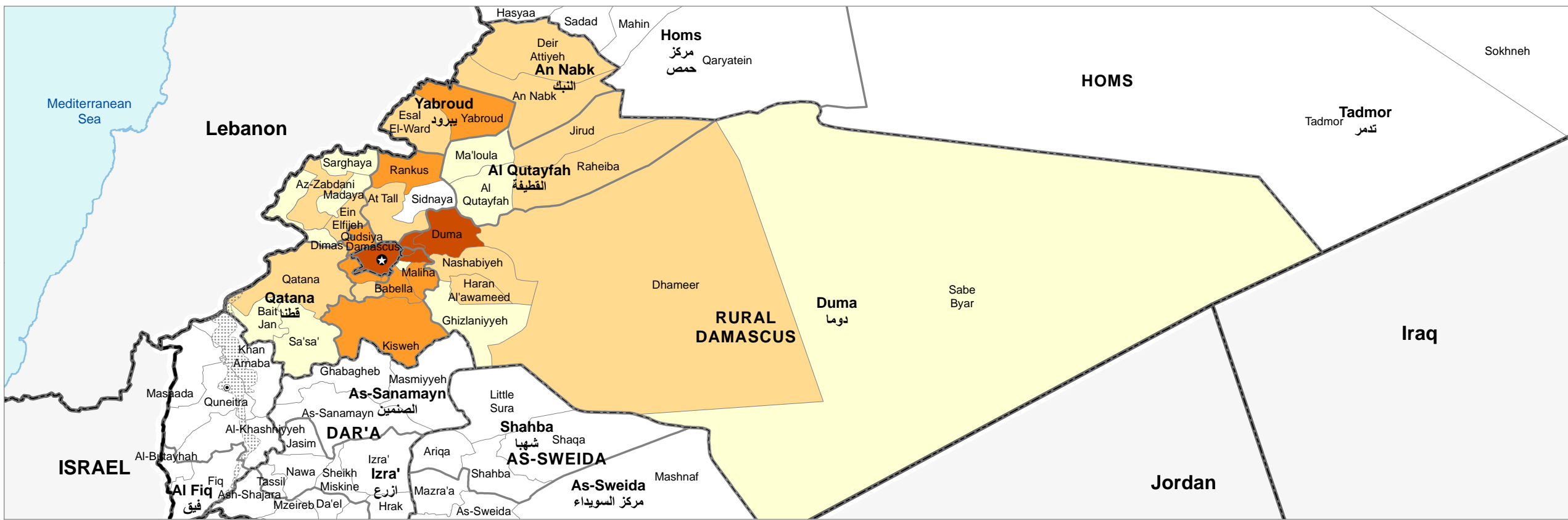
Date Printed: 31 Jul 2015, 12:07

**Data Source(s):**  
OpenStreetMap, COD/FOD Registry  
Syrian NGOs presence information as reported by field partners.

**Projection/Datum:** Geographic/WGS 84

**Disclaimer:**  
The boundaries, areas, and names shown and the designations used on this map do not imply official endorsement or acceptance.

**Doc Name:**  
SYR\_SNGOs\_Operational\_Presence\_20150714\_A3\_As Sweida



**Legend**

- Capital
- Governorate Centre
- Administrative boundaries**
  - International
  - Governorate
  - District
  - Sub-District
  - UNDOF zone
- # of organizations reported**
  - 1 - 2
  - 3 - 5
  - 6 - 10
  - 11 - 25


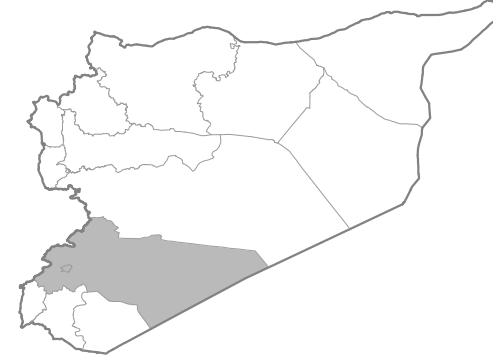
**Notes:**  
This map shows operational presence as reported by Syrian NGOs and Local Charities. The reported organisations are delivering humanitarian assistance in one or more locations in the sub-district.

**Number of Syrian NGOs reported**



District	SubDistrict	SubDistrict (AR)	Education	FSL	Health	Logistics	Nutrition	Protection	Child Protection	Shelter	NFI	WASH
Damascus	Damascus	مدينة دمشق	1	8	7	3	10	5	6	7	8	1
Al Qutayfah	Al Qutayfah	مركز القطيفة	1	1	1	1					1	
Al Qutayfah	Jirud	جبرود	2	1	1	1	1			1	2	
Al Qutayfah	Ma'loula	معلولا								1		
Al Qutayfah	Raheiba	الرحيبة	1	2	3	1	2				2	
An Nabk	An Nabk	مركز النيك	1	2	1	1	2	1	2	1	4	
An Nabk	Deir Attiyeh	دير عطية	1		1		1	1	2	1	2	
At Tall	At Tall	مركز التل	2	4	1	2	3	1	2	3	4	
At Tall	Rankus	رنكوس	1	3	1		3		1		1	1
Az-Zabdani	Az-Zabdani	مركز الزبداني	2	2	2	1	2		2	1	3	
Az-Zabdani	Dimas	الديماس					2	1	2	1	1	
Az-Zabdani	Ein Elfijeh	عين الفيجة		2			3		2	2	2	
Az-Zabdani	Madaya	مضايا	1	1	1	1	1		1	1	2	
Az-Zabdani	Sarghaya	سرغايا					1		1	1	1	
Darayya	Markaz Darayya	مركز داريا	2	4	1	1	5	2	4	1	3	
Darayya	Sahnaya	صحنايا	2	2		1	2	2	3	1	1	
Darayya	Hajar Aswad	الحجر الأسود	2	4	2	3	8	2	2	2	5	1
Duma	Duma	مركز دوما	4	7	7	3	7	2	3	2	5	2
Duma	Harasta	حرستا	2	5	3	3	6	1	1	2	6	2
Duma	Sabe Byar	السبع بيار					1					
Duma	Dhameer	الضمير	1	1	3	1	1					1
Duma	Nashabiyeh	النشابية	1	2	3	1	2		1	1	2	
Duma	Ghizlaniyyeh	الغز لانيية	1	1	2	1	2			1	1	
Duma	Haran Al'awameed	حاران العواميد	1	1	4	1	2			1	1	
Qatana	Qatana	مركز قطنا	2	2	1	1	3	1	3	1	2	
Qatana	Bait Jan	بيت جن		1	1	1	1			1	1	
Qatana	Sa'sa'	سعسع	2	2	1	2	2	1	1	1	2	
Rural Damascus	Kisweh	الكسوة	3	3	3	1	3	3	4		2	
Rural Damascus	Babella	بببلا	3	4	4	2	7	2	5	2	3	
Rural Damascus	Jaramana	جرمانا	1	1			2	2	1	1	2	
Rural Damascus	Maliha	المليحة	1	3	4	2	3		1	1	1	
Rural Damascus	Kafr Batna	كفر بطننا	3	6	5	3	5	2	2	1	3	2
Rural Damascus	Arbin	عربين	3	8	4	4	8	3	2	2	4	2
Rural Damascus	Qudsiya	قدسيا	2	3	2	1	3	3	2	2	3	
Yabroud	Yabroud	مركز يبرود	2	2	3	1	5	1	2	3	4	
Yabroud	Esal El-Ward	عسال الورد	1	2	1		3		3	1	1	
<b>Total</b>			<b>7</b>	<b>13</b>	<b>12</b>	<b>4</b>	<b>16</b>	<b>7</b>	<b>9</b>	<b>5</b>	<b>11</b>	<b>4</b>

**Map Locator**

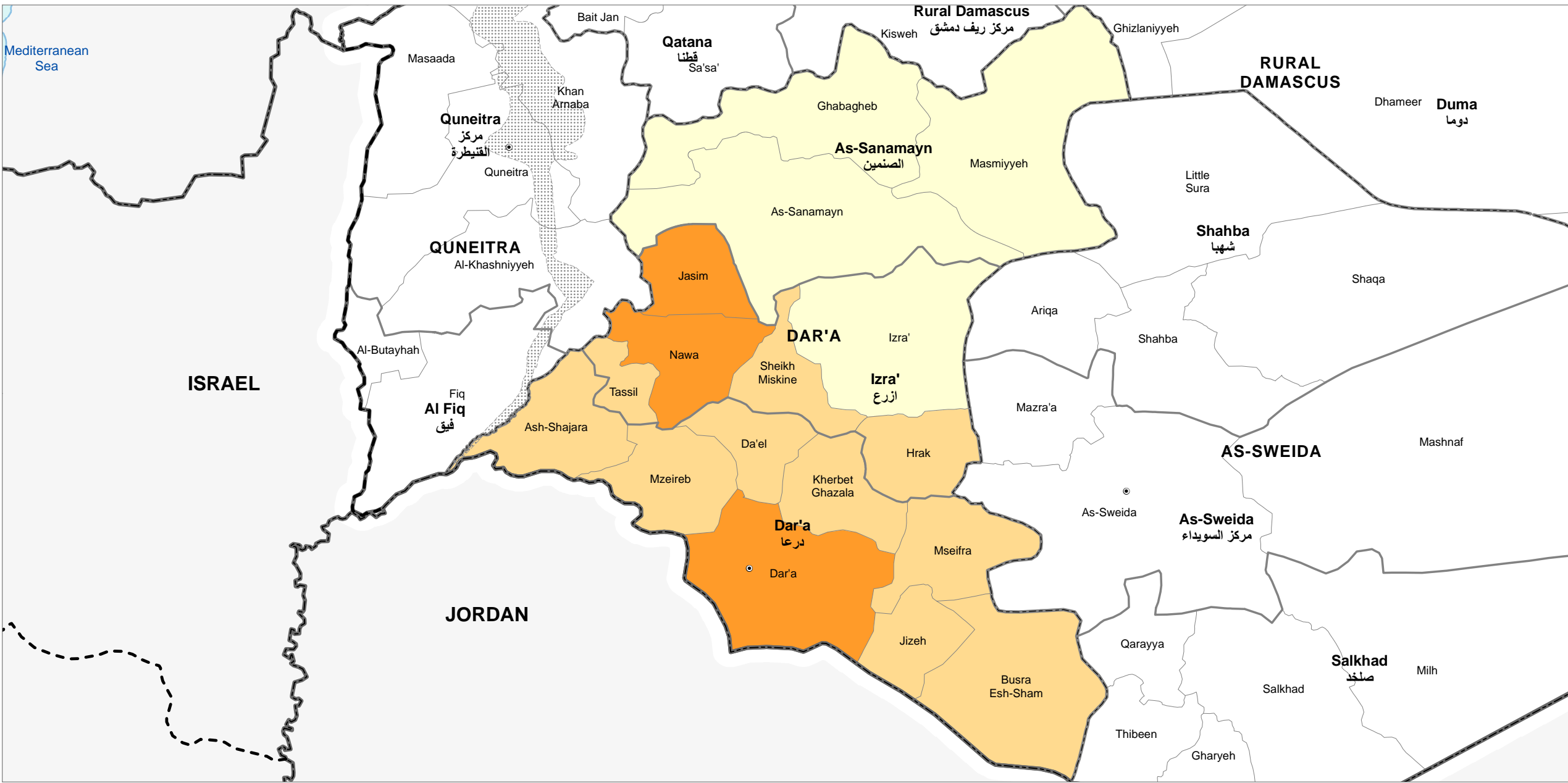


Date Printed: 31 Jul 2015, 12:14

**Data Source(s):**  
OpenStreetMap, COD/FOD Registry  
Syrian NGOs presence information as reported by field partners.

**Projection/Datum:** Geographic/WGS 84

**Disclaimer:**  
The boundaries, areas, and names shown and the designations used on this map do not imply official endorsement or acceptance.

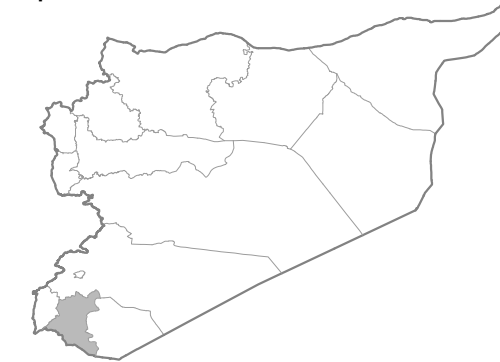


**Legend**

- ⊕ Capital
- ⦿ Governorate Centre
- Administrative boundaries**
- International
- Governorate
- District
- Sub-District
- ▨ UNDOF zone
- # of organizations reported**
- 1 - 2
- 3 - 5
- 6 - 10
- 11 - 25

**Notes:**  
This map shows operational presence as reported by Syrian NGOs and Local Charities. The reported organisations are delivering humanitarian assistance in one or more locations in the sub-district.

**Map Locator**



0 10 20 Km

Date Printed: 30 Jul 2015, 18:13

**Data Source(s):**  
OpenStreetMap, COD/FOD Registry  
Syrian NGOs presence information as reported by field partners.

**Projection/Datum:** Geographic/WGS 84

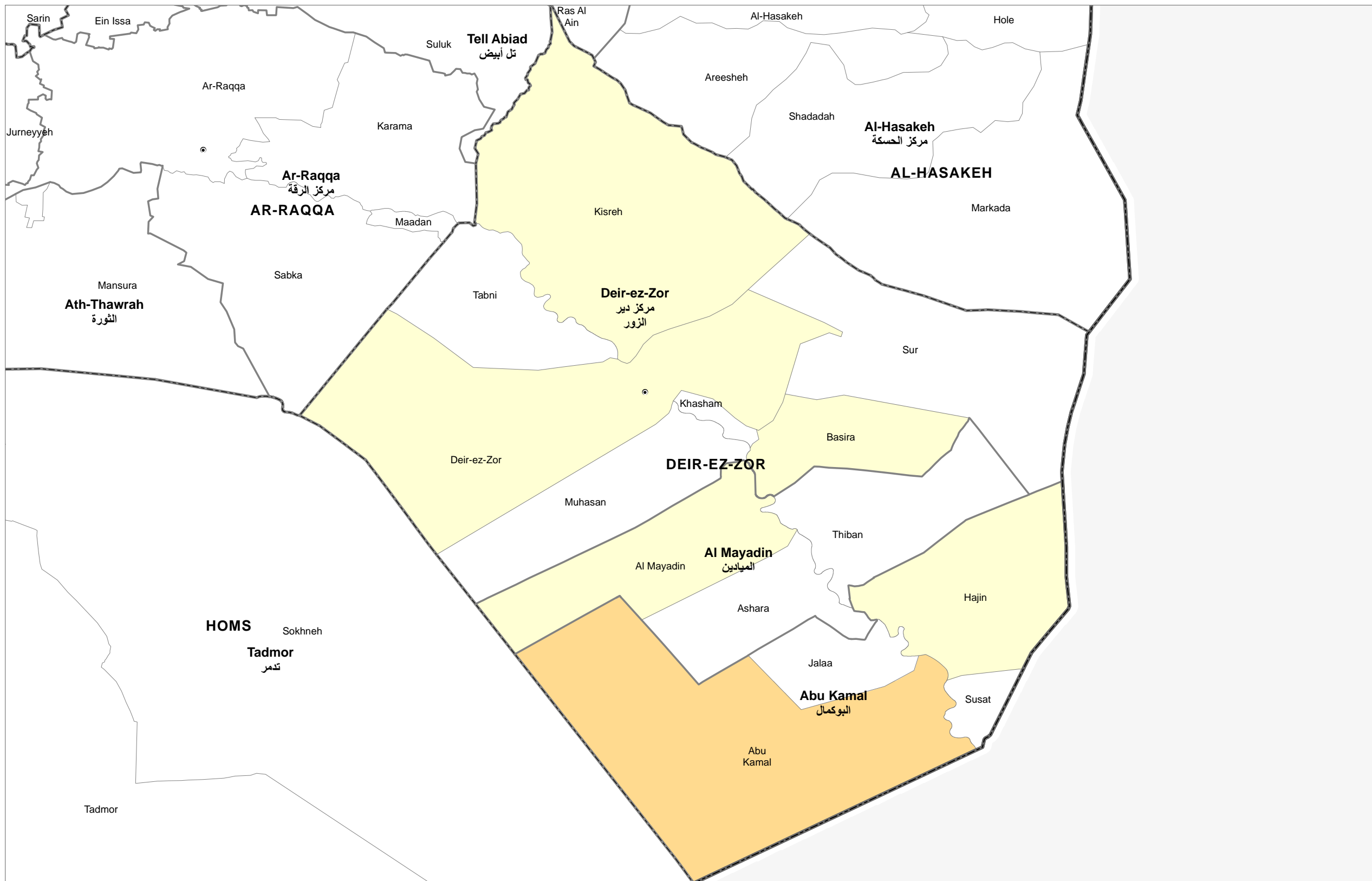
**Disclaimer:**  
The boundaries, areas, and names shown and the designations used on this map do not imply official endorsement or acceptance.

**Doc Name:**  
SYR\_SNGOs\_Operational\_Presence\_20150714\_A3\_Dara

**Number of Syrian NGOs reported**

District	SubDistrict	SubDistrict (AR)	Education	FSL	Health	Logistics	Nutrition	Protection	Child Protection	Shelter	NFI	WASH
As-Sanamayn	As-Sanamayn	مركز الصنمين			1		1					
As-Sanamayn	Masmiyyeh	المسمية			1		1					
As-Sanamayn	Ghabagheb	غياغب	1		1		1					
Dar'a	Dar'a	مركز درعا	1	2	5		4	3	3	1	2	1
Dar'a	Busra Esh-Sham	بصرى الشام			3		2					
Dar'a	Kherbet Ghazala	خربة غزالة			3		3	1	1	1	1	
Dar'a	Ash-Shajara	الشجرة	1	1	2		4	2	2	1	3	1
Dar'a	Da'el	داعل	1	1	3		4	2	2	1	3	1
Dar'a	Mzeireb	مزيريب	1	1	4		3	3	3	1	2	1
Dar'a	Jizeh	الجيزة	1	1	2		4	3	2	2	3	1
Dar'a	Mseifra	المسيفة	1	1	2		3	2	2	1	2	1
Izra'	Izra'	مركز ازرع		1	1		1					
Izra'	Jasim	جاسم	2	3	2	1	4	2	3	1	2	1
Izra'	Hrak	الحراك	1	1	2		2	1	1		1	1
Izra'	Nawa	نوى	1	2	3		4	2	2	1	2	1
Izra'	Sheikh Miskine	الشيخ مسكين			3		2		1		1	
Izra'	Tassil	تسيل	1	2	2		2	1	1		1	1
<b>Total</b>			<b>3</b>	<b>4</b>	<b>6</b>	<b>1</b>	<b>9</b>	<b>5</b>	<b>5</b>	<b>3</b>	<b>6</b>	<b>1</b>





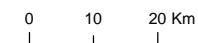
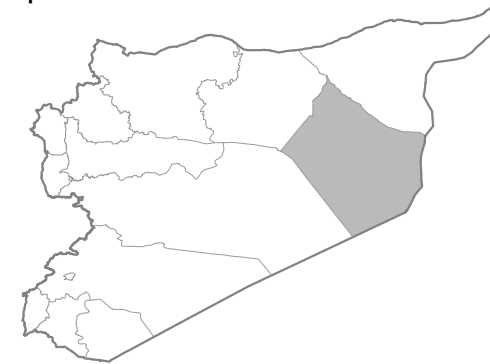
**Legend**

- ⊕ Capital
- ⦿ Governorate Centre
- Administrative boundaries**
- International
- Governorate
- District
- Sub-District
- ▨ UNDOF zone
- # of organizations reported**
- 1 - 2
- 3 - 5
- 6 - 10
- 11 - 25

**Notes:**

This map shows operational presence as reported by Syrian NGOs and Local Charities. The reported organisations are delivering humanitarian assistance in one or more locations in the sub-district.

**Map Locator**



Date Printed: 30 Jul 2015, 18:14



**Data Source(s):**

OpenStreetMap, COD/FOD Registry  
 Syrian NGOs presence information as reported by field partners.

**Projection/Datum:** Geographic/WGS 84


**Disclaimer:**

The boundaries, areas, and names shown and the designations used on this map do not imply official endorsement or acceptance.

**Doc Name:**

SYR\_SNGOs\_Operational\_Presence\_20150714\_A3\_Deir-ez-Zor

**Number of Syrian NGOs reported**



District	SubDistrict	SubDistrict (AR)	Education	FSL	Health	Logistics	Nutrition	Protection	Child Protection	Shelter	NFI	WASH
Abu Kamal	Abu Kamal	مركز البوكمال			1	1	2		2		1	
Abu Kamal	Hajin	هجين	1									
Al Mayadin	Al Mayadin	مركز الميادين			1		1				1	
Deir-ez-Zor	Deir-ez-Zor	مركز دير الزور			1		2		1	1	1	1
Deir-ez-Zor	Kisreh	كسرة			1							
Deir-ez-Zor	Basira	بصيرة			1							
Total			1		4	1	4		2	1	2	1



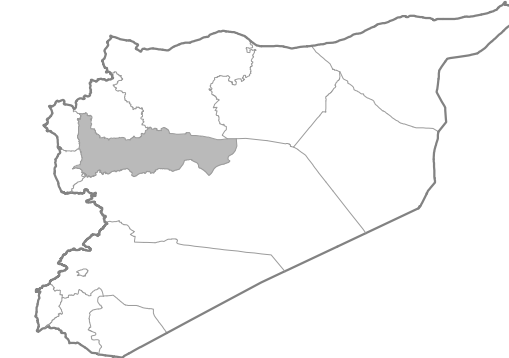


**Legend**

- ⊕ Capital
- ⦿ Governorate Centre
- Administrative boundaries**
- International
- Governorate
- District
- Sub-District
- ▨ UNDOF zone
- # of organizations reported**
- 1 - 2
- 3 - 5
- 6 - 10
- 11 - 25

**Notes:**  
This map shows operational presence as reported by Syrian NGOs and Local Charities. The reported organisations are delivering humanitarian assistance in one or more locations in the sub-district.

**Map Locator**



0 10 20 Km

Date Printed: 30 Jul 2015, 18:15

**Data Source(s):**  
OpenStreetMap, COD/FOD Registry  
Syrian NGOs presence information as reported by field partners.

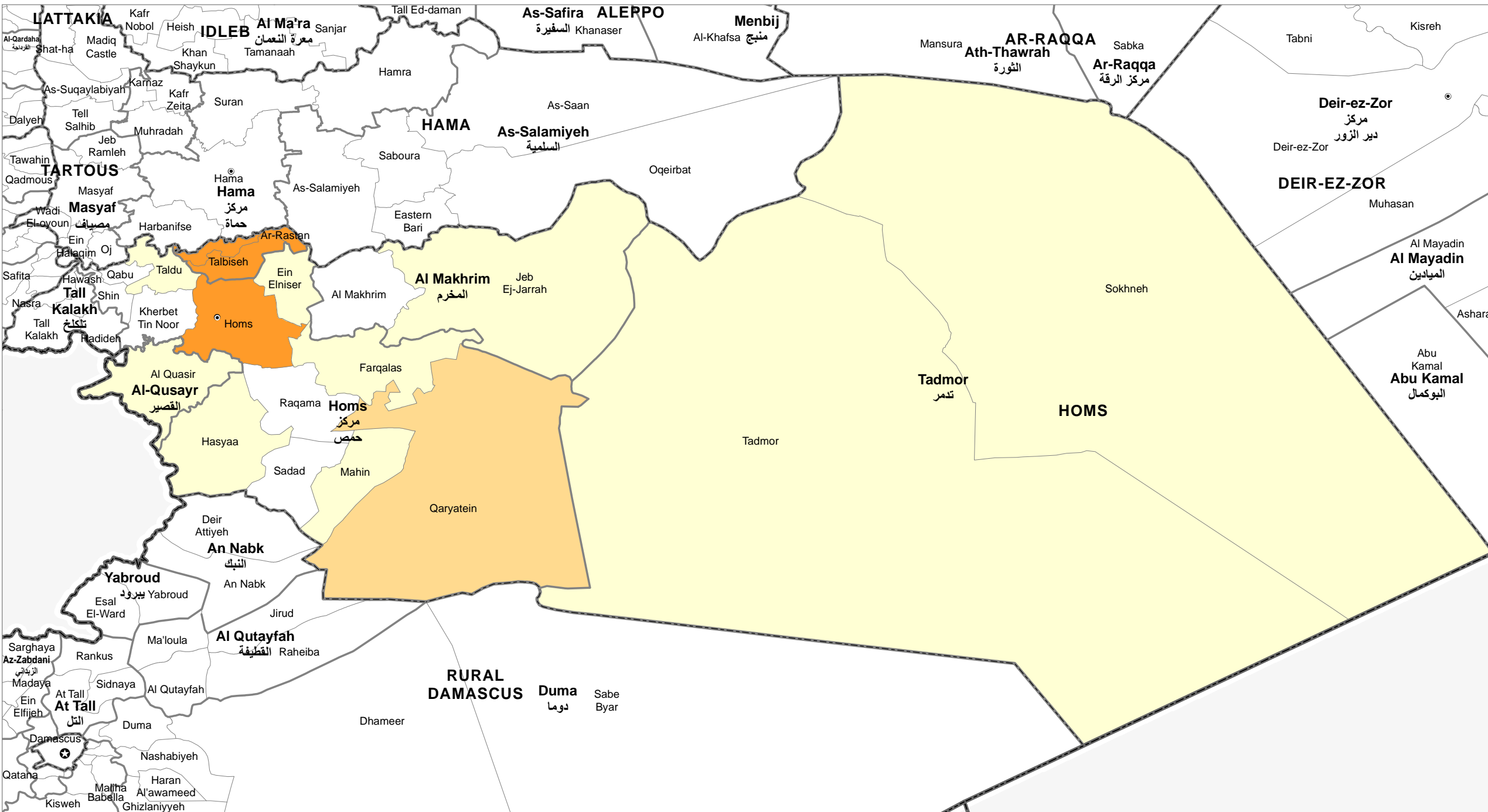
**Projection/Datum:** Geographic/WGS 84

**Disclaimer:**  
The boundaries, areas, and names shown and the designations used on this map do not imply official endorsement or acceptance.

**Doc Name:**  
SYR\_SNGOs\_Operational\_Presence\_20150714\_A3\_Hama

**Number of Syrian NGOs reported**

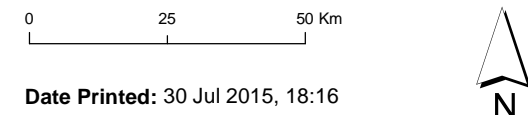
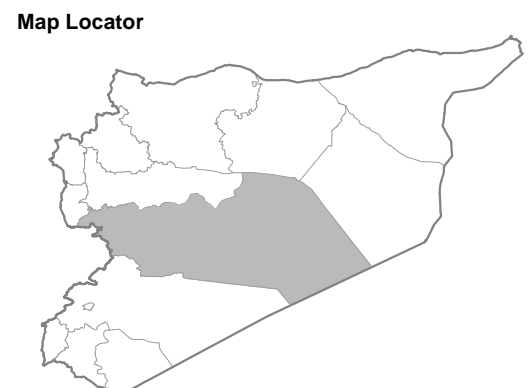
District	SubDistrict	SubDistrict (AR)	Education	FSL	Health	Logistics	Nutrition	Protection	Child Protection	Shelter	NFI	WASH
As-Salamiyeh	As-Salamiyeh	مركز السلمية						1	1	1	1	
As-Salamiyeh	Eastern Bari	بري شرقي						1	1			
As-Salamiyeh	As-Saan	السعن	2	2	2	1	2	1	2	1	2	1
As-Salamiyeh	Saboura	صبورة					1	1	1			
As-Salamiyeh	Oqeirbat	عقيربات	1	2	2		1	1	2			1
As-Suqaylabiyah	As-Suqaylabiyah	مركز السقيلية					2	1	2	1	1	
As-Suqaylabiyah	Tell Salhib	تلسلح					1	1	1			
As-Suqaylabiyah	Ziyara	الزيارة	2	3	2	1	4	2	3	3	4	1
As-Suqaylabiyah	Shat-ha	شطحة					2	1	2	1	1	
As-Suqaylabiyah	Madiq Castle	قلعة المضيق	2	3	4	1	5	2	3	3	4	1
Hama	Hama	مركز حماة	1	1	3		2	2	3	1	1	
Hama	Suran	صوران	2	3	2		3	2	2	3	3	1
Hama	Harbanifse	حربنفسه	1	1	1		1	1	1	1	1	
Hama	Hamra	الحمراء	1	2	1		1	1	1	1	2	
Masyaf	Masyaf	مركز مصياف						1	1			
Masyaf	Jeb Ramleh	جب رملة						1	1			
Masyaf	Oj	عوج						1	1			
Masyaf	Ein Halaqim	عين حلاقيم						1	1			
Masyaf	Wadi El-oyoun	وادي العيون						1	1			
Muhradah	Muhradah	مركز محرده	1	1	1		1			1	1	
Muhradah	Kafr Zeita	كفر زيتا	3	5	5	1	5	3	4	3	5	1
Muhradah	Karnaz	كرناز	2	2	3	1	2	2	2	2	2	1
<b>Total</b>			<b>3</b>	<b>6</b>	<b>8</b>	<b>1</b>	<b>8</b>	<b>4</b>	<b>6</b>	<b>5</b>	<b>7</b>	<b>1</b>



**Legend**

- Capital
- Governorate Centre
- Administrative boundaries**
  - International
  - Governorate
  - District
  - Sub-District
  - UNDOF zone
- # of organizations reported**
  - 1 - 2
  - 3 - 5
  - 6 - 10
  - 11 - 25

**Notes:**  
This map shows operational presence as reported by Syrian NGOs and Local Charities. The reported organisations are delivering humanitarian assistance in one or more locations in the sub-district.



Date Printed: 30 Jul 2015, 18:16

**Data Source(s):**  
OpenStreetMap, COD/FOD Registry  
Syrian NGOs presence information as reported by field partners.

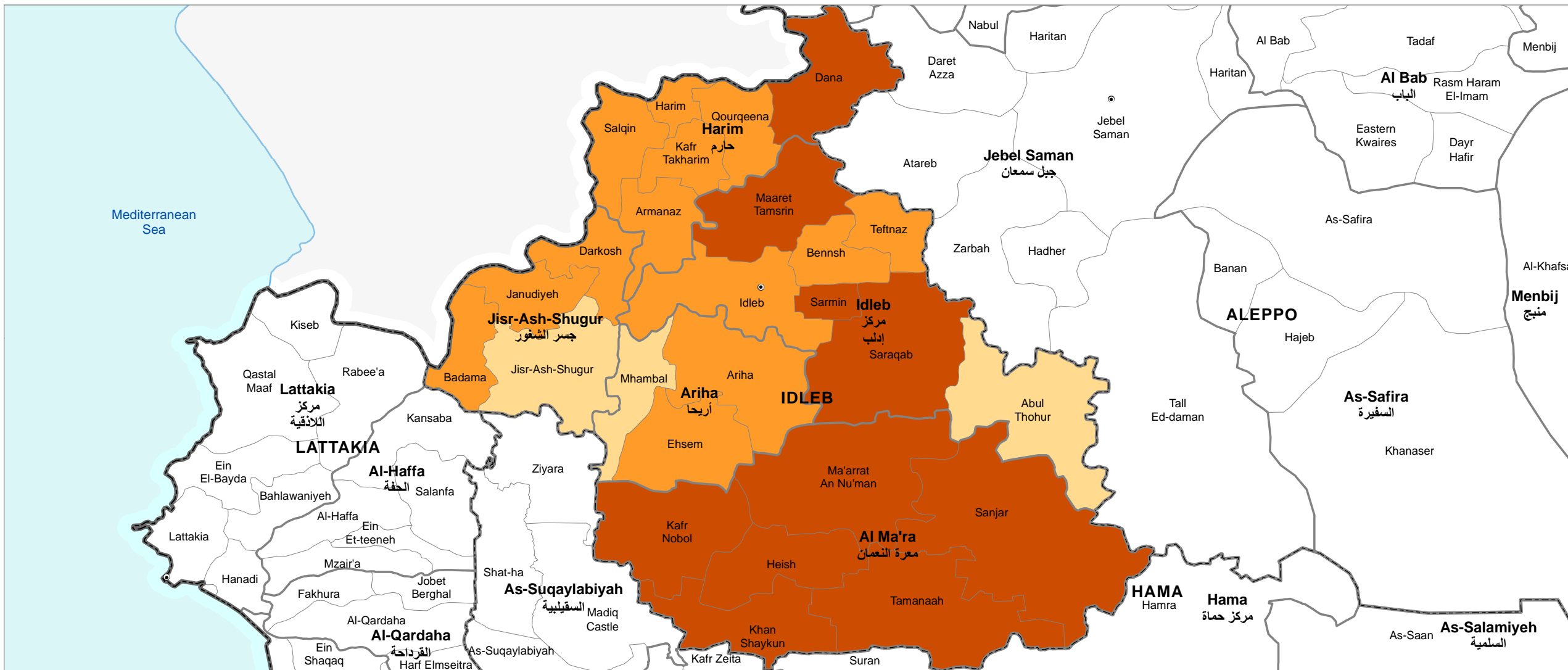
**Projection/Datum:** Geographic/WGS 84

**Disclaimer:**  
The boundaries, areas, and names shown and the designations used on this map do not imply official endorsement or acceptance.

**Doc Name:**  
SYR\_SNGOs\_Operational\_Presence\_20150714\_A3\_Homs

**Number of Syrian NGOs reported**

District	SubDistrict	SubDistrict (AR)	Education	FSL	Health	Logistics	Nutrition	Protection	Child Protection	Shelter	NFI	WASH
Al Makhrim	Jeb Ej-Jarrah	جب الجراح					1		1		1	
Al-Qusayr	Al Quasir	مركز القصير			1	1	2		1		2	
Ar-Rastan	Ar-Rastan	مركز الرستن		1	3	1	7	1	3	1	5	
Ar-Rastan	Talbiseh	تلبيسة	1	4	4		5	1	2	1	3	1
Homs	Homs	مركز حمص	1	3	4	1	6	2	3	3	5	
Homs	Taldu	تلدو		2			1					
Homs	Ein Elniser	عين النسر					1				1	
Homs	Farqalas	الفرقلس					1				1	
Homs	Qaryatein	القريتين			3	1	3				2	
Homs	Mahin	مهين			1		2				1	
Homs	Hasyaa	حسياء					1		1	1	1	
Tadmor	Tadmor	مركز تدمر			1	1	2	1	1		1	
Tadmor	Sokhneh	السحنة					1				1	
<b>Total</b>			<b>1</b>	<b>6</b>	<b>7</b>	<b>1</b>	<b>10</b>	<b>2</b>	<b>4</b>	<b>3</b>	<b>6</b>	<b>1</b>

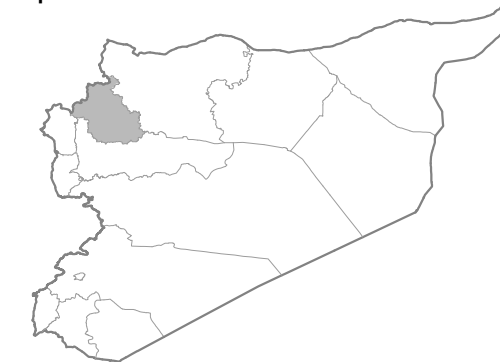


**Legend**

- ⊕ Capital
- ⦿ Governorate Centre
- Administrative boundaries**
- International
- Governorate
- District
- Sub-District
- ▨ UNDOF zone
- # of organizations reported**
- 1 - 2
- 3 - 5
- 6 - 10
- 11 - 25

**Notes:**  
This map shows operational presence as reported by Syrian NGOs and Local Charities. The reported organisations are delivering humanitarian assistance in one or more locations in the sub-district.

**Map Locator**



0 10 20 Km

**Date Printed:** 30 Jul 2015, 18:18

**Data Source(s):**  
OpenStreetMap, COD/FOD Registry  
Syrian NGOs presence information as reported by field partners.

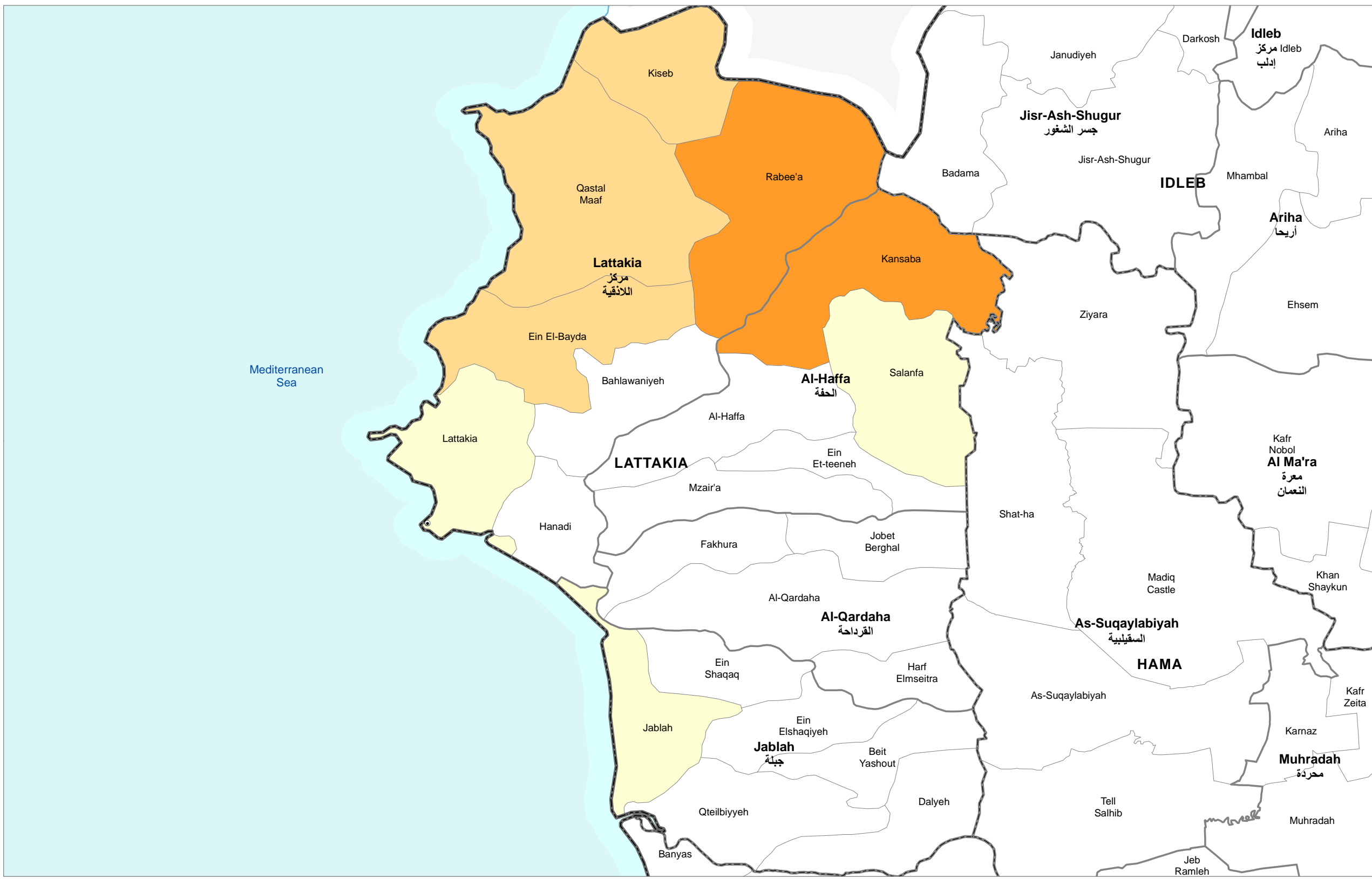
**Projection/Datum:** Geographic/WGS 84

**Disclaimer:**  
The boundaries, areas, and names shown and the designations used on this map do not imply official endorsement or acceptance.

**Doc Name:**  
SYR\_SNGOs\_Operational\_Presence\_20150714\_A3\_Idleb

**Number of Syrian NGOs reported**

District	SubDistrict	SubDistrict (AR)	Education	FSL	Health	Logistics	Nutrition	Protection	Child Protection	Shelter	NFI	WASH
Al Ma'ra	Ma'arrat An Nu'man	مركز معرة النعمان	9	8	8	1	15	8	10	5	14	4
Al Ma'ra	Khan Shaykun	خان شيخون	4	4	3		9	3	3	5	7	2
Al Ma'ra	Sanjar	سنجار	3	3	1		8	3	4	5	6	3
Al Ma'ra	Kafr Nobol	كفر نبل	6	4	4	1	9	3	4	5	8	4
Al Ma'ra	Tamanaah	التمانعة	5	5	3		4	3	2	4	7	3
Al Ma'ra	Heish	حيش	5	3	2	1	6	3	4	4	6	3
Ariha	Ariha	مركز أريحا		2	1		4	4	3	4	6	1
Ariha	Ehsem	احسم	3	2	2		4	2	3	1	4	2
Ariha	Mhambal	محمبل	1				2	1	1		1	1
Harim	Harim	مركز حارم	1	2	2	2	4	2	1	1	2	1
Harim	Dana	دانا	4	6	4	1	12	4	2	3	10	2
Harim	Dana	قاح	1									
Harim	Salqin	سلقين	2	4	2	2	6	3	2	2	3	2
Harim	Kafr Takharim	كفر تخاريم	1	4	1	1	5	3	2	1	4	1
Harim	Qourqeena	قورقينا	1	1	2		5	4	3	3	2	1
Harim	Armanaz	أرمناز	1	2	1		2	2	1	1	1	1
Idleb	Idleb	مركز إدلب	1	2	1		3	3	4	3	4	2
Idleb	Abul Thohur	أبو الظهور			1		3	1	2	1	1	2
Idleb	Bennsh	بنش	2	2	3		4	3	2	2	3	2
Idleb	Saraqab	سراقب	4	3	4	1	8	4	6	3	5	1
Idleb	Teftnaz	تفتناز	2	3	2		5	4	3	1	3	2
Idleb	Maaret Tamsrin	معرة تمصرين	2	2	3	1	7	3	2	3	3	2
Idleb	Sarmin	سرمين	1	4	1		7	3	2	3	5	1
Jisr-Ash-Shugur	Jisr-Ash-Shugur	مركز جسر الشغور			1		2	1	1			1
Jisr-Ash-Shugur	Badama	باداما		1	2	1	3	3	3	1	3	1
Jisr-Ash-Shugur	Darkosh	دركوش		1	2	1	6	3	3	1	4	1
Jisr-Ash-Shugur	Janudiyeh	الجانودية	1	2	3		4	1	2		1	1
<b>Total</b>			<b>17</b>	<b>13</b>	<b>14</b>	<b>5</b>	<b>24</b>	<b>13</b>	<b>15</b>	<b>11</b>	<b>21</b>	<b>7</b>



**Legend**

- ⊕ Capital
- ⦿ Governorate Centre

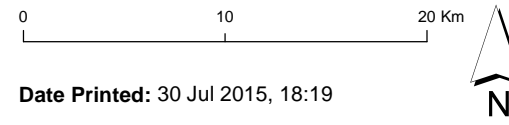
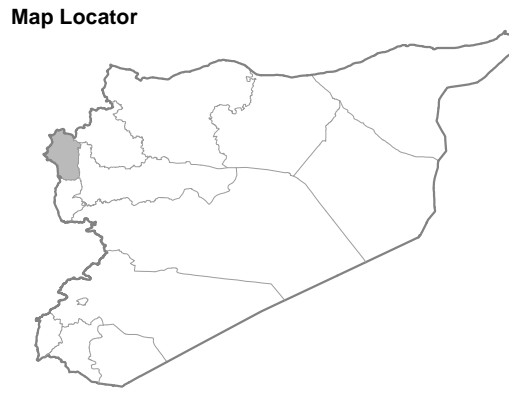
**Administrative boundaries**

- International
- Governorate
- District
- Sub-District
- ▨ UNDOF zone

**# of organizations reported**

- 1 - 2
- 3 - 5
- 6 - 10
- 11 - 25

**Notes:**  
This map shows operational presence as reported by Syrian NGOs and Local Charities. The reported organisations are delivering humanitarian assistance in one or more locations in the sub-district.



Date Printed: 30 Jul 2015, 18:19

**Data Source(s):**  
OpenStreetMap, COD/FOD Registry  
Syrian NGOs presence information as reported by field partners.

**Projection/Datum:** Geographic/WGS 84

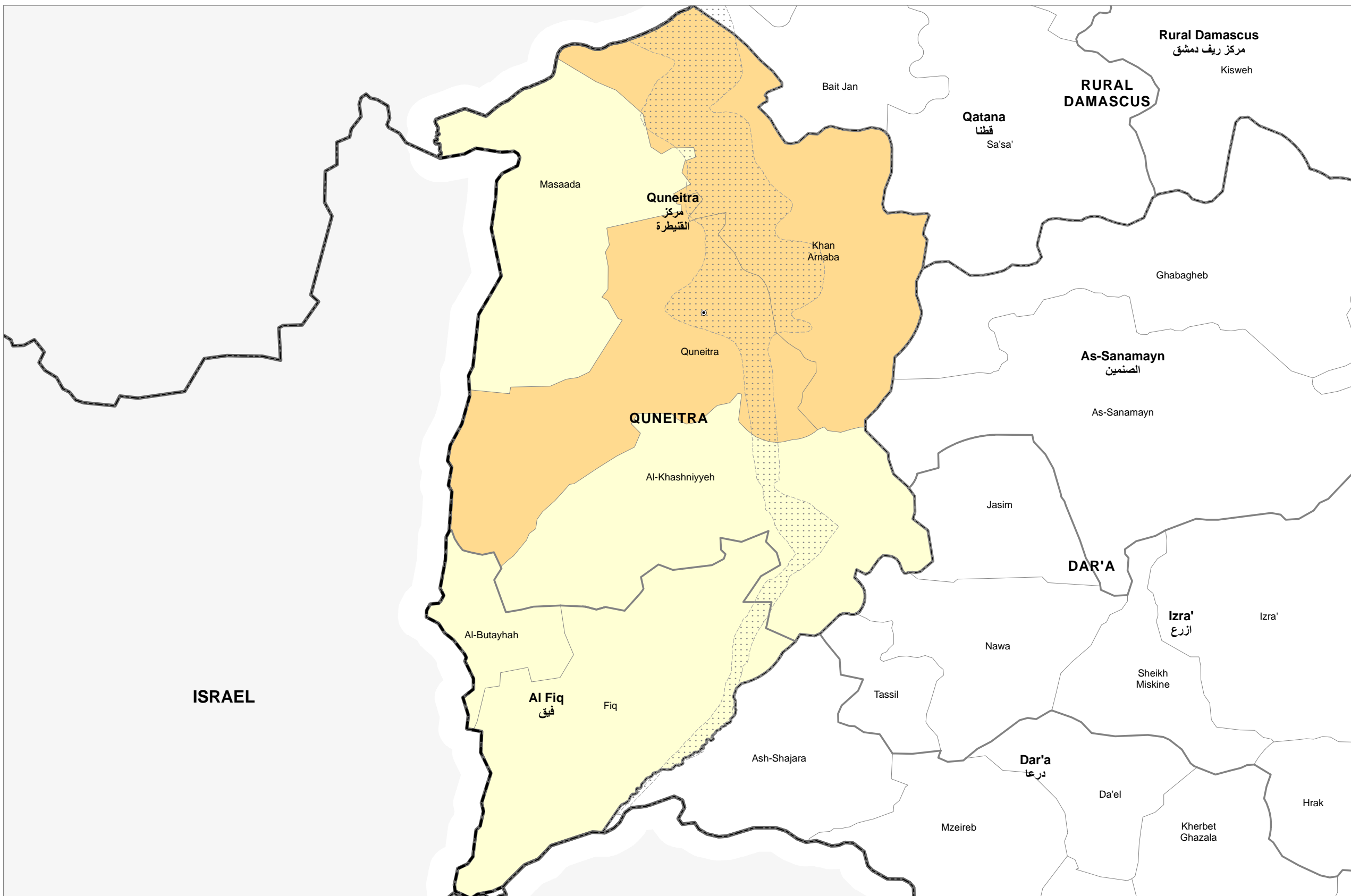
**Disclaimer:**  
The boundaries, areas, and names shown and the designations used on this map do not imply official endorsement or acceptance.

**Doc Name:**  
SYR\_SNGOs\_Operational\_Presence\_20150714\_A3\_Lattakia

**Number of Syrian NGOs reported**

District	SubDistrict	SubDistrict (AR)	Education	FSL	Health	Logistics	Nutrition	Protection	Child Protection	Shelter	NFI	WASH
Al-Haffa	Salanfa	صانفة	1	1	2		1	1	1	1	1	
Al-Haffa	Kansaba	كنسبا	1	1	2	1	4	2	3	2	2	
Jablah	Jablah	مركز جبلة					1					1
Lattakia	Lattakia	مركز اللاذقية	1	1	1		2	1	2	2	2	
Lattakia	Rabee'a	ربيعة	2	1	2	1	3	3	4	2	3	
Lattakia	Ein El-Bayda	عين البيضاء	1	2	1		2	2	2	1	2	
Lattakia	Qastal Maaf	قسطل معاف		1	2		1					1
Lattakia	Kiseb	كسب		2	3		4		1	2	4	
<b>Total</b>			<b>2</b>	<b>3</b>	<b>7</b>	<b>1</b>	<b>8</b>	<b>3</b>	<b>4</b>	<b>3</b>	<b>6</b>	





**Legend**

- ⊕ Capital
- ⦿ Governorate Centre

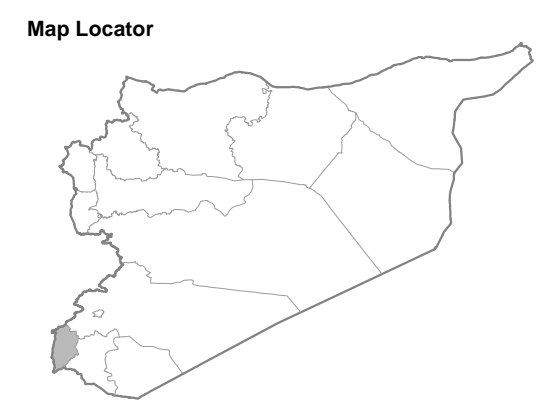
**Administrative boundaries**

- International
- Governorate
- District
- Sub-District
- ⋯ UNDOF zone

**# of organizations reported**

- 1 - 2
- 3 - 5
- 6 - 10
- 11 - 25

**Notes:**  
This map shows operational presence as reported by Syrian NGOs and Local Charities. The reported organisations are delivering humanitarian assistance in one or more locations in the sub-district.



0 10 20 Km

**Date Printed:** 30 Jul 2015, 18:21

**Data Source(s):**  
OpenStreetMap, COD/FOD Registry  
Syrian NGOs presence information as reported by field partners.

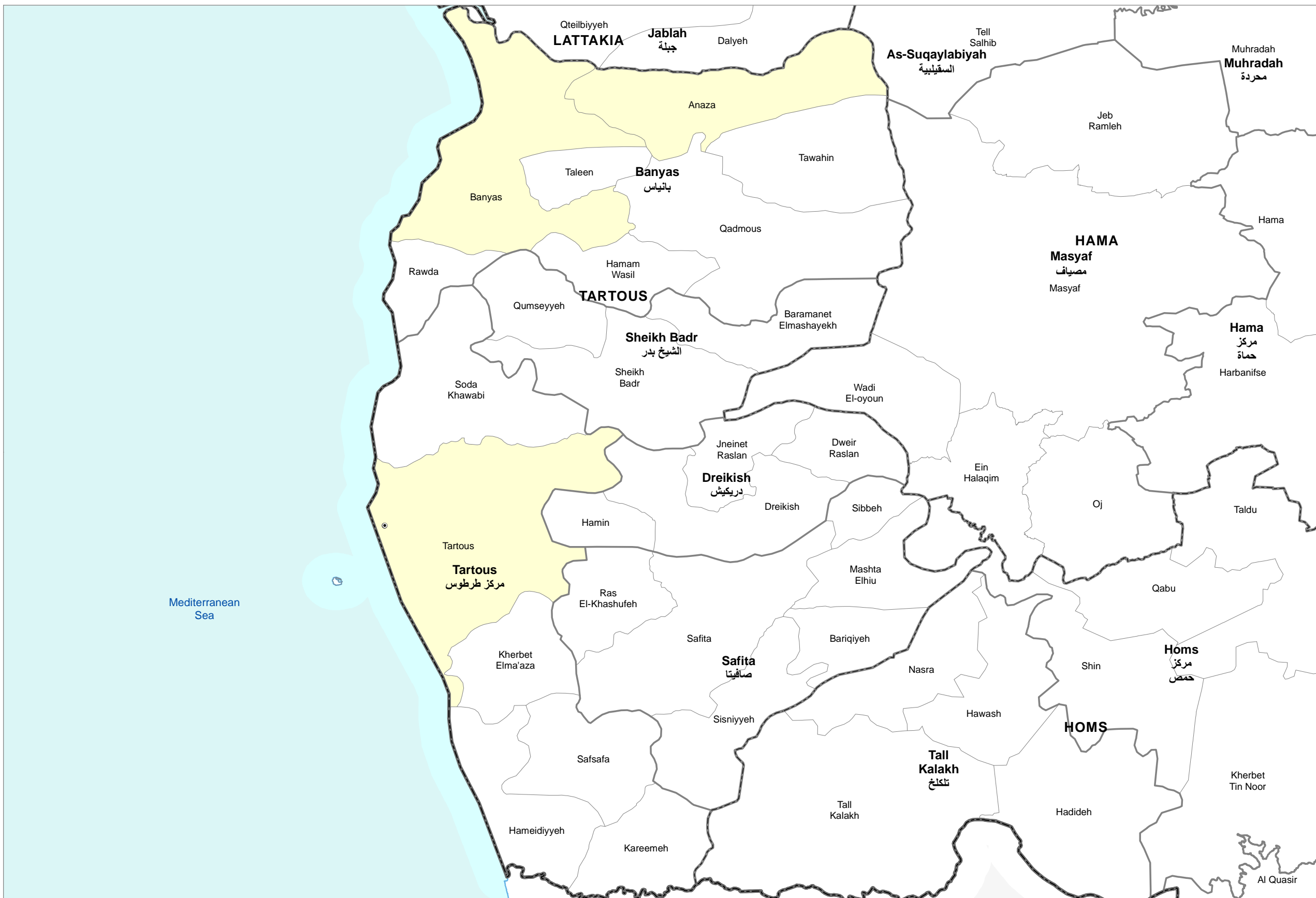
**Projection/Datum:** Geographic/WGS 84

**Disclaimer:**  
The boundaries, areas, and names shown and the designations used on this map do not imply official endorsement or acceptance.

**Doc Name:**  
SYR\_SNGOs\_Operational\_Presence\_20150714\_A3\_Quneitra

**Number of Syrian NGOs reported**

District	SubDistrict	SubDistrict (AR)	Education	FSL	Health	Logistics	Nutrition	Protection	Child Protection	Shelter	NFI	WASH
Al Fiq	Fiq	مركز فيق	1	1	2		2	1	1		1	1
Al Fiq	Al-Butayhah	البطيحة			1			1				
Quneitra	Quneitra	مركز القنيطرة	2	3	3	1	3	3	2	1	2	2
Quneitra	Khan Arnaba	خان أرنبه	1	2	2	1	3	2	2	1	2	1
Quneitra	Al-Khashniyyeh	الخشنية	1	1	2		2	1	1		1	1
Quneitra	Masaada	مسعدة			1		1					
<b>Total</b>			<b>3</b>	<b>3</b>	<b>3</b>	<b>1</b>	<b>3</b>	<b>3</b>	<b>2</b>	<b>1</b>	<b>2</b>	<b>2</b>

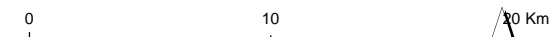
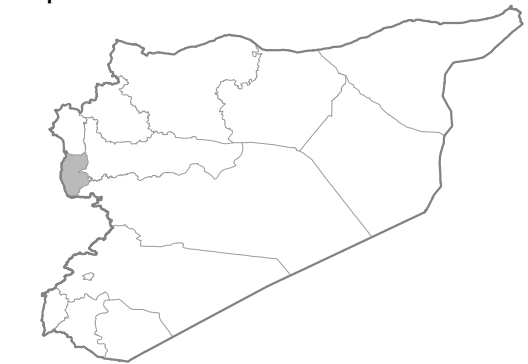


**Legend**

- ⊕ Capital
- ⦿ Governorate Centre
- Administrative boundaries**
- International
- Governorate
- District
- Sub-District
- ▨ UNDOF zone
- # of organizations reported**
- 1 - 2
- 3 - 5
- 6 - 10
- 11 - 25

**Notes:**  
This map shows operational presence as reported by Syrian NGOs and Local Charities. The reported organisations are delivering humanitarian assistance in one or more locations in the sub-district.

**Map Locator**



**Date Printed:** 30 Jul 2015, 18:22

**Data Source(s):**  
OpenStreetMap, COD/FOD Registry  
Syrian NGOs presence information as reported by field partners.

**Projection/Datum:** Geographic/WGS 84

**Disclaimer:**  
The boundaries, areas, and names shown and the designations used on this map do not imply official endorsement or acceptance.

**Doc Name:**  
SYR\_SNGOs\_Operational\_Presence\_20150714\_A3\_Tartous

**Number of Syrian NGOs reported**

District	SubDistrict	SubDistrict (AR)	Education	FSL	Health	Logistics	Nutrition	Protection	Child Protection	Shelter	NFI	WASH
Banyas	Banyas	مركز بانياس		1			1		1	1	2	
Banyas	Anaza	العنازة					2		1	2	2	
Tartous	Tartous	مركز طرطوس					1		1	1	1	
<b>Total</b>				1			2		1	2	3	