

# ETHIOPIA: 2013 HRF Funded Projects - By Sector and Implementing Organizations (as of 09 December 2013)



### Projects at Country Level

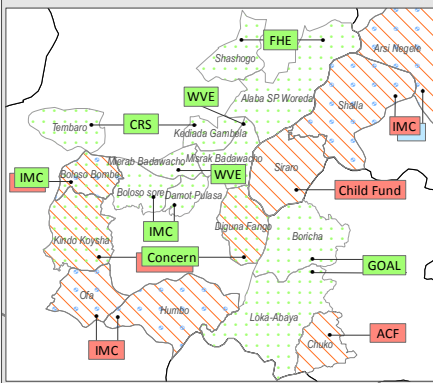
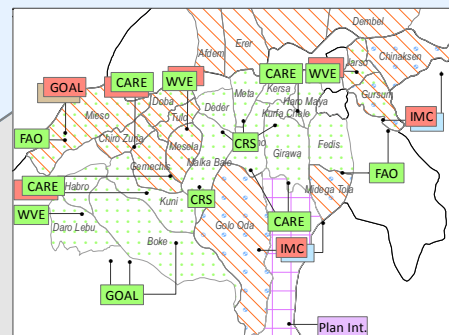
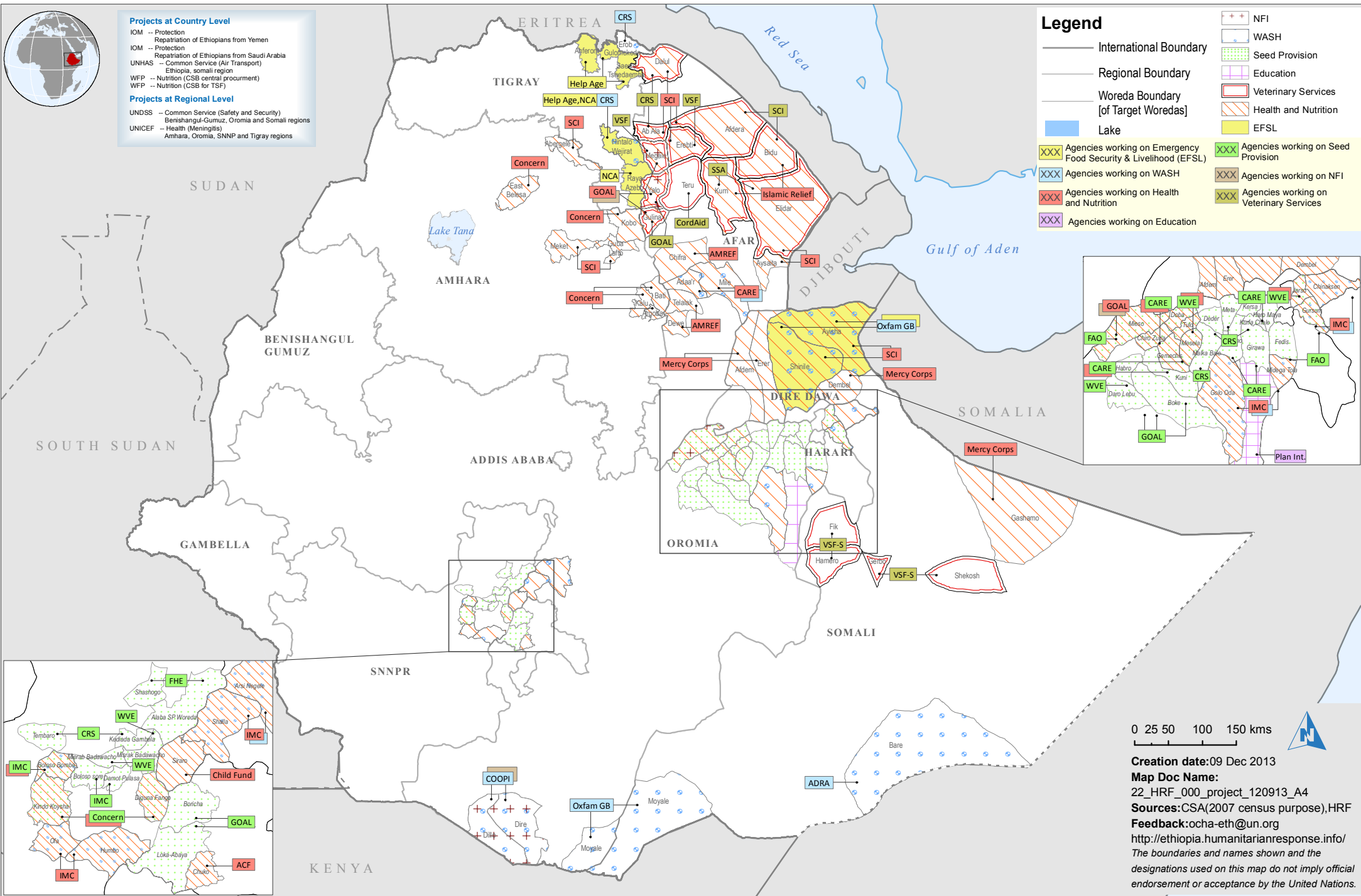
- IOM -- Protection
- Repatriation of Ethiopians from Yemen
- IOM -- Protection
- Repatriation of Ethiopians from Saudi Arabia
- UNHAS -- Common Service (Air Transport)
- Ethiopia, Somali region
- WFP -- Nutrition (CSB central procurement)
- WFP -- Nutrition (CSB for TSF)

### Projects at Regional Level

- UNSSD -- Common Service (Safety and Security)
- Benishangul-Gumuz, Oromia and Somali regions
- UNICEF -- Health (Meningitis)
- Amhara, Oromia, SNNP and Tigray regions

### Legend

- International Boundary
- Regional Boundary
- Woreda Boundary [of Target Woredas]
- Lake
- +++ NFI
- WASH
- Seed Provision
- Education
- Veterinary Services
- Health and Nutrition
- EFSL
- XXX Agencies working on Emergency Food Security & Livelihood (EFSL)
- XXX Agencies working on Seed Provision
- XXX Agencies working on WASH
- XXX Agencies working on NFI
- XXX Agencies working on Health and Nutrition
- XXX Agencies working on Veterinary Services
- XXX Agencies working on Education



0 25 50 100 150 kms



Creation date: 09 Dec 2013  
 Map Doc Name: 22\_HRF\_000\_project\_120913\_A4  
 Sources: CSA(2007 census purpose), HRF  
 Feedback: ocha-eth@un.org  
<http://ethiopia.humanitarianresponse.info/>  
 The boundaries and names shown and the designations used on this map do not imply official endorsement or acceptance by the United Nations.