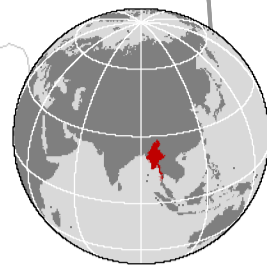
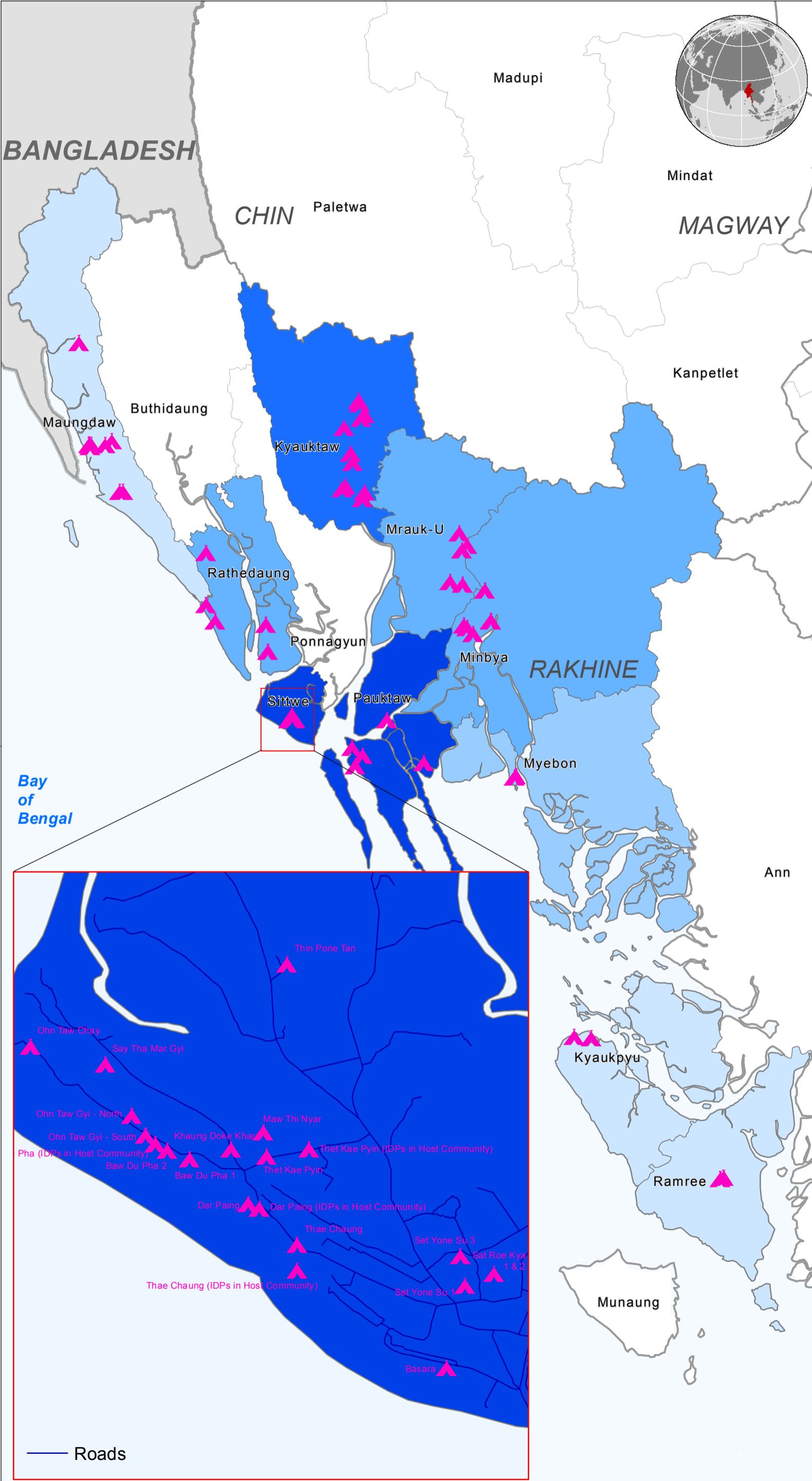


MYANMAR: Internal Displacement in Rakhine State

As of 30 November 2013



▲ IDP Camp

IDP per Township

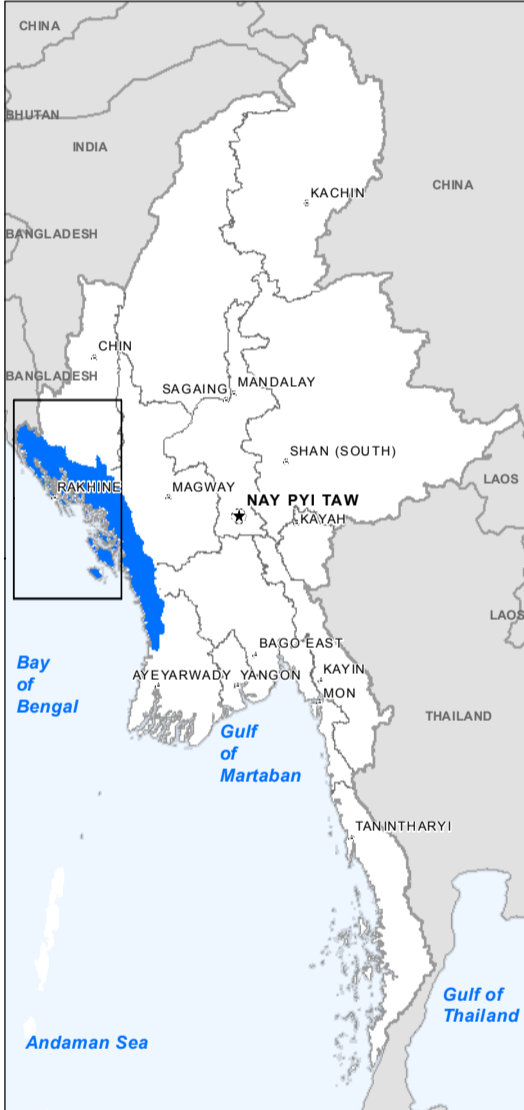
- 255 - 2,000
- 2,001 - 4,000
- 4,001 - 6,000
- 6,001 - 15,000
- 15,001 - 93,707

International Boundary

State Boundary

Township Boundary

Ocean & Seas



Township	No. Camps	Reported IDPs
Minbya	7	5,197
Mrauk-U	4	4,035
Myebon	2	3,650
Pauktaw	5	17,515
Kyauktaw	11	6,631
Rathedaung	5	4,076
Kyauk Phyu	2	1,856
Ramree	2	255
Sittwe	21	93,707
Maungdaw	9	1,911
Total IDPs in Rakhine State	68	138,833

Map Doc Name: MMR_0131_Rakhine_IDPs_A3_Portrait_131130
Map reference Number: MMR_0131
Creation Date: 16 Dec 2013
Projection/Datum: D_WGS_1984
Nominal Scale at A3 paper size: 1:1,022,944

0 10 20 Kilometers
 0 10 20 Miles

Map data source(s):
 Admin data: GAD processed by MIMU
 Source of data: OCHA, Camp Coordination and Camp Management (CCCM) Cluster.

Disclaimers:
 The designations employed and the presentation of material on this map do not imply the expression of any opinion whatsoever on the part of the Secretariat of the United Nations concerning the legal status of any country, territory, city or area or of its authorities, or concerning the delimitation of its frontiers or boundaries.

