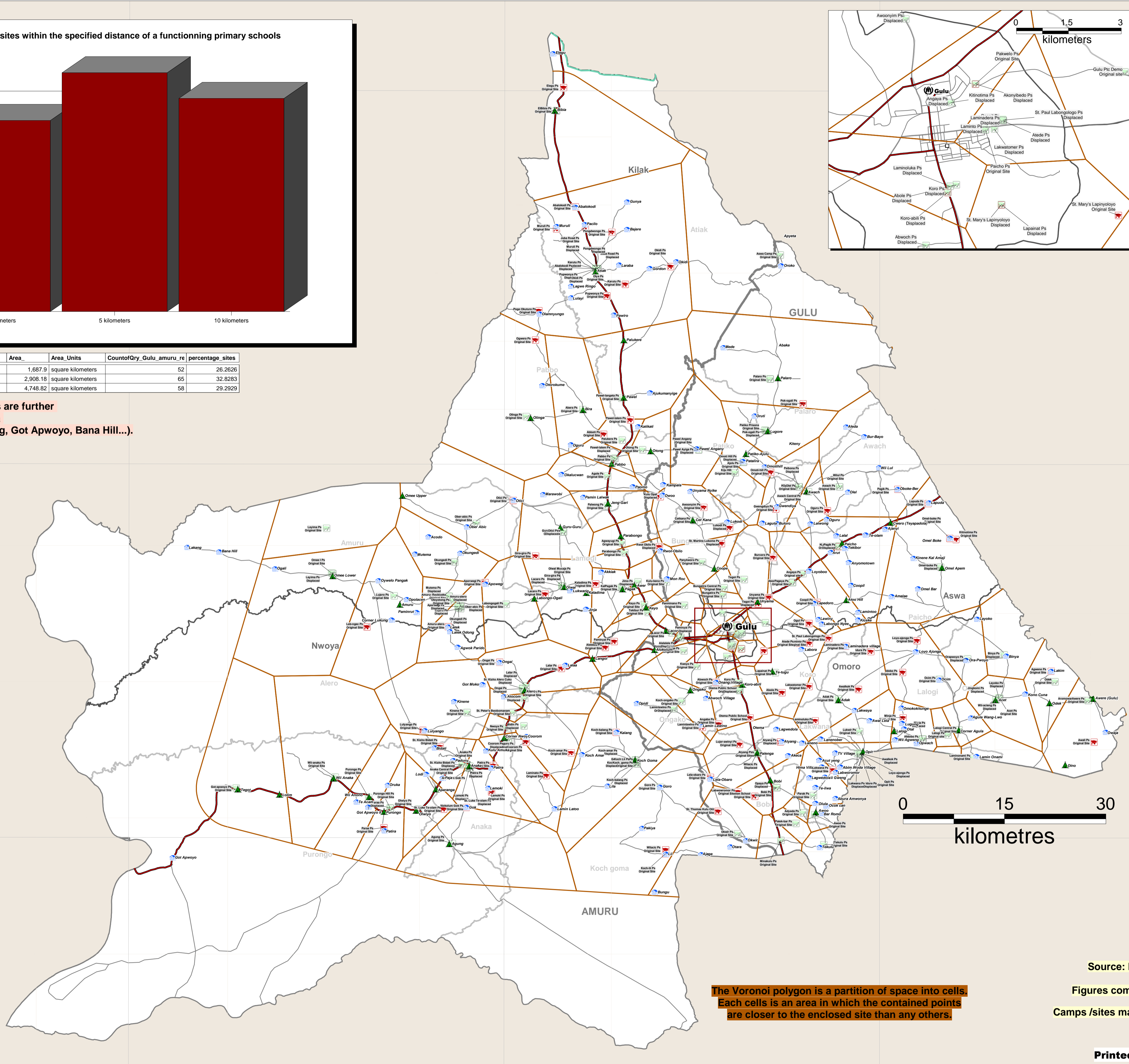
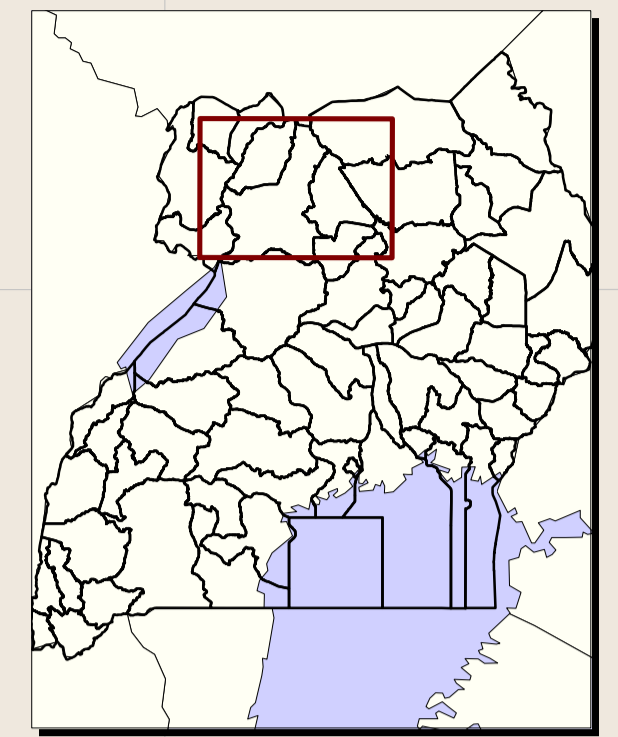
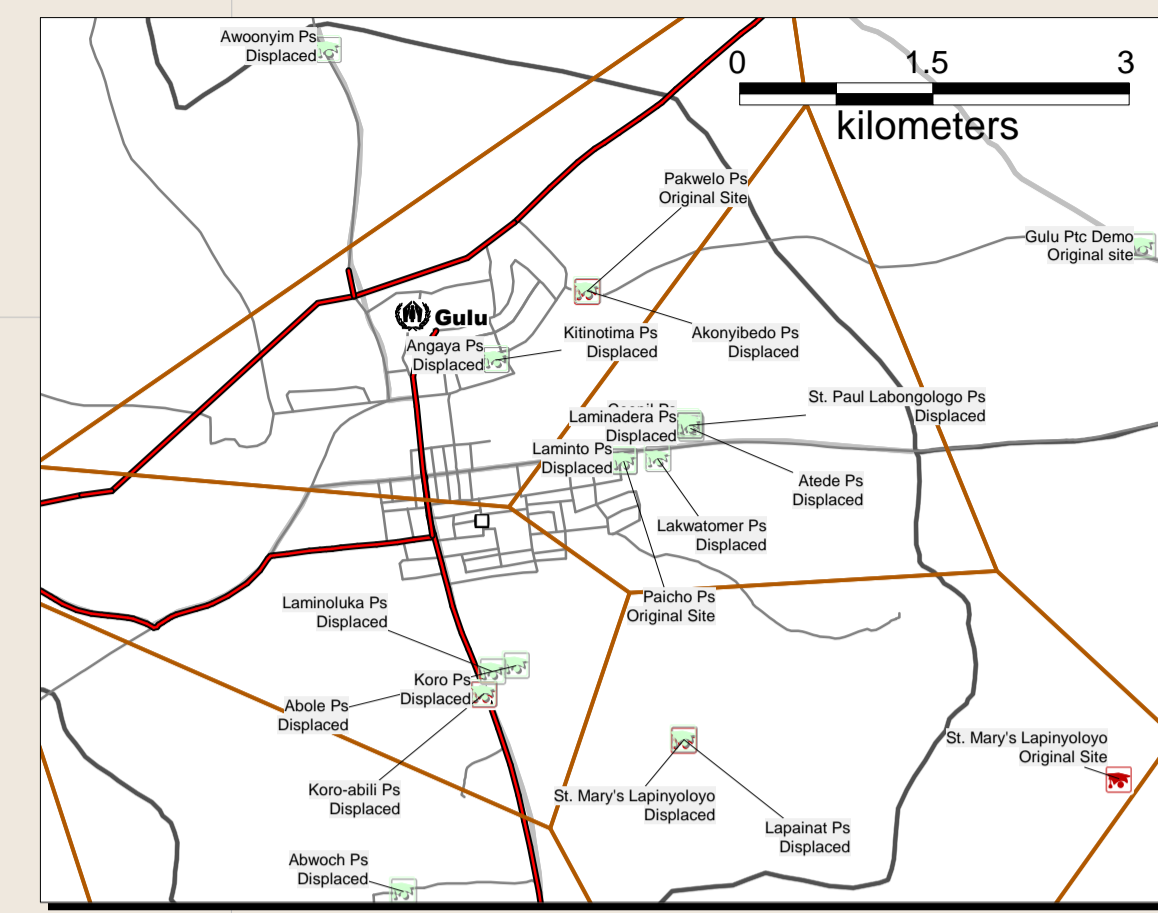


Ring	Radius	Dist. Units	Area	Area Units	CountofQry_Gulu_amuru_re	percentage_sites
1	2.5 kilometers		1,687.9	square kilometers	52	26.2626
2	5 kilometers		2,908.18	square kilometers	65	32.8283
3	10 kilometers		4,748.82	square kilometers	58	29.2929

Almost 12% of the sites are further than 10 kilometers of a Primary school (Lakang, Got Apwoyo, Bana Hill...).

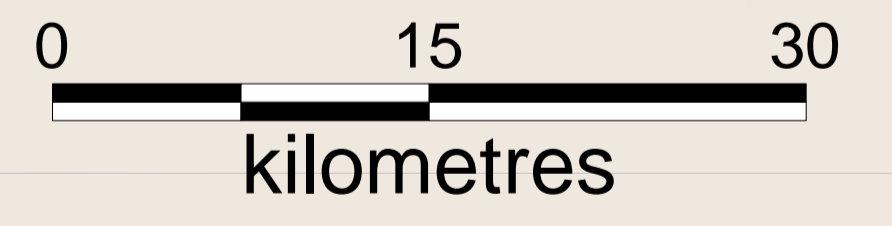


**LEGEND**

- IDP camp
- Sites
- District boundary
- County boundary
- Sub County boundary
- Parish boundary
- Main road
- Secondary road
- Limit of the area of influence of a functional Primary School

**Primary School (As of November 2007)**

- Functional (179)
- Non Functional (98)



The Voronoi polygon is a partition of space into cells. Each cells is an area in which the contained points are closer to the enclosed site than any others.

Source: Monitoring from UNHCR/CartONG and UNHCR IPs. Figures compiled from RetMon and from UNICEF. Camps /sites mapped as per Gulu/Amuru District officials

Printed : 05/12/2007