

Syrian Arab Republic: Whole of Syria Food Security and Agriculture - Sector Objective 2 (Jan - May 2015)

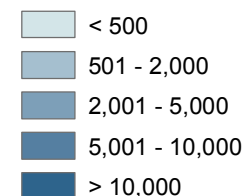
This map reflects the number of people reached against the 2015 **Strategic Response Plan (SRP)** for Syrian Arab Republic as part of Strategic Objective 3 **Sector Objective 2 (SO 2)** : Protect and strengthen the assets base, support income generating activities and increase agricultural production.

 **595,144**
 Total beneficiaries reached under SO2
 Jan - May 2015




Origin of assistance

481,443 From within Syria
113,701 From neighbouring countries

Number of Beneficiaries by Sub District



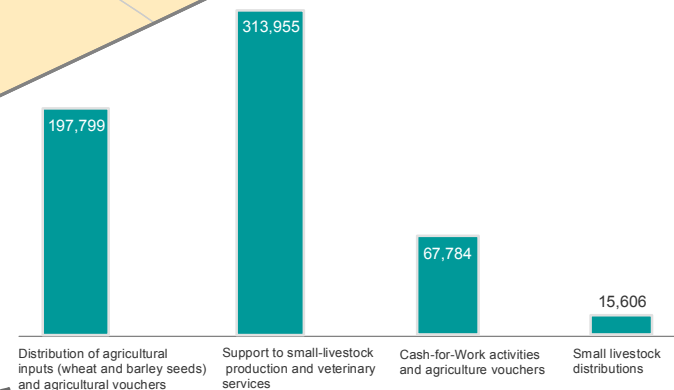
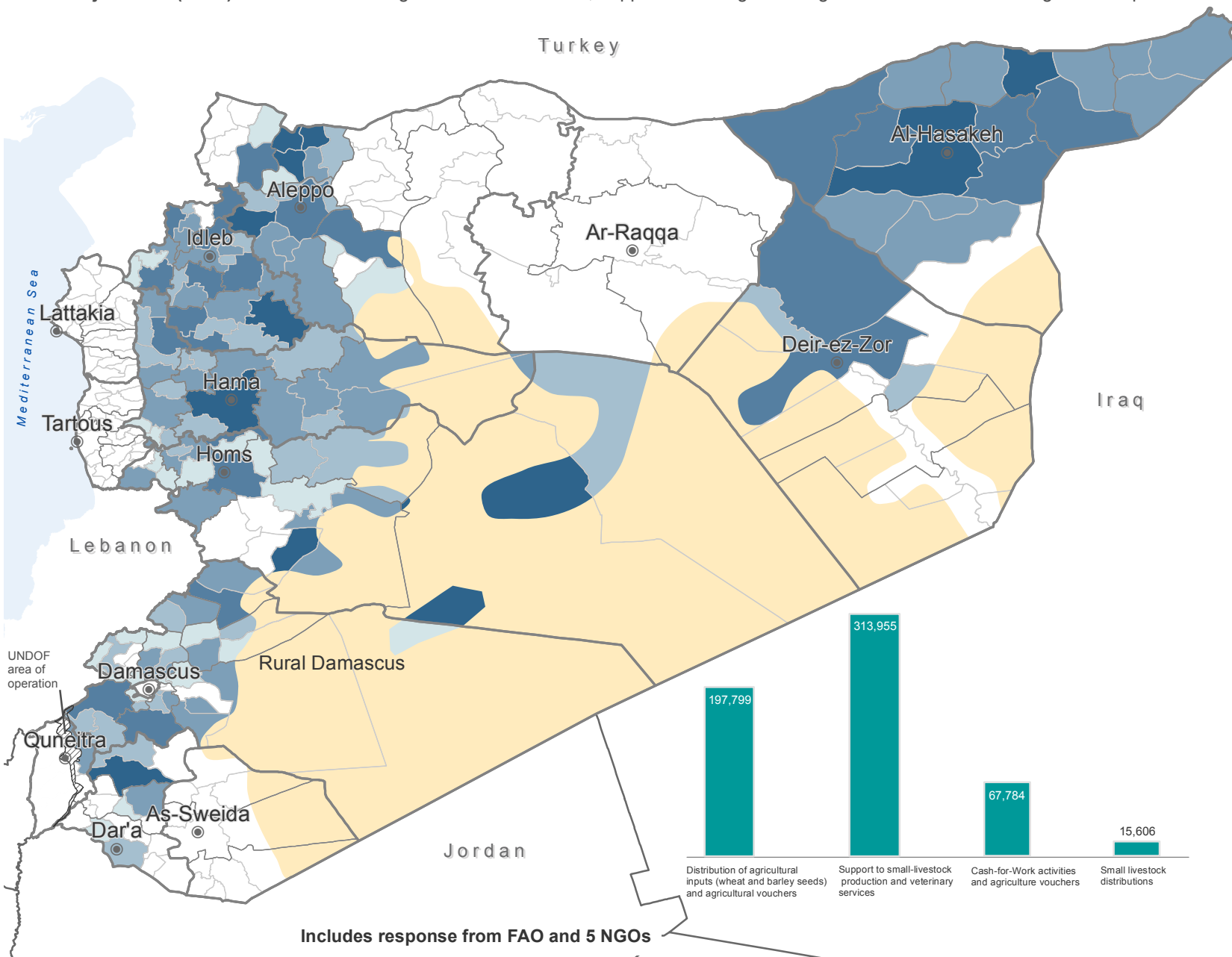
Legend

-  Governorate Capital
-  UNDOF Administered Area
-  Areas with no or limited population

This map is based on available data at sub-district level.

* Humanitarian reach to a sub-district does not necessarily imply full geographical coverage or coverage of all the needs within the sub-district.

Information visualized on this map is based on data collected from 3 hubs and reflects the information provided by FAO and 5 NGOs only.



Includes response from FAO and 5 NGOs

Disclaimers: The boundaries and names shown and the designations used on this map do not imply official endorsement.

