

nutritional value and which indicate substantial access problems to high-nutrient food groups for settlement residents as a whole.

Map 2: Proportion (%) of food insecure households (May-July 2014)




JORDAN - Syrians in Informal Settlements - June 2014

Percentage of Food Insecure Households by Sub-Districts

For humanitarian relief purposes only
Production date: 27-Aug-14




Number of Refugees Living in Informal Settlements (by subdistrict)



Percentage of Food Insecure Households (by subdistrict)



Change in Food Insecure Households between April and June 2014



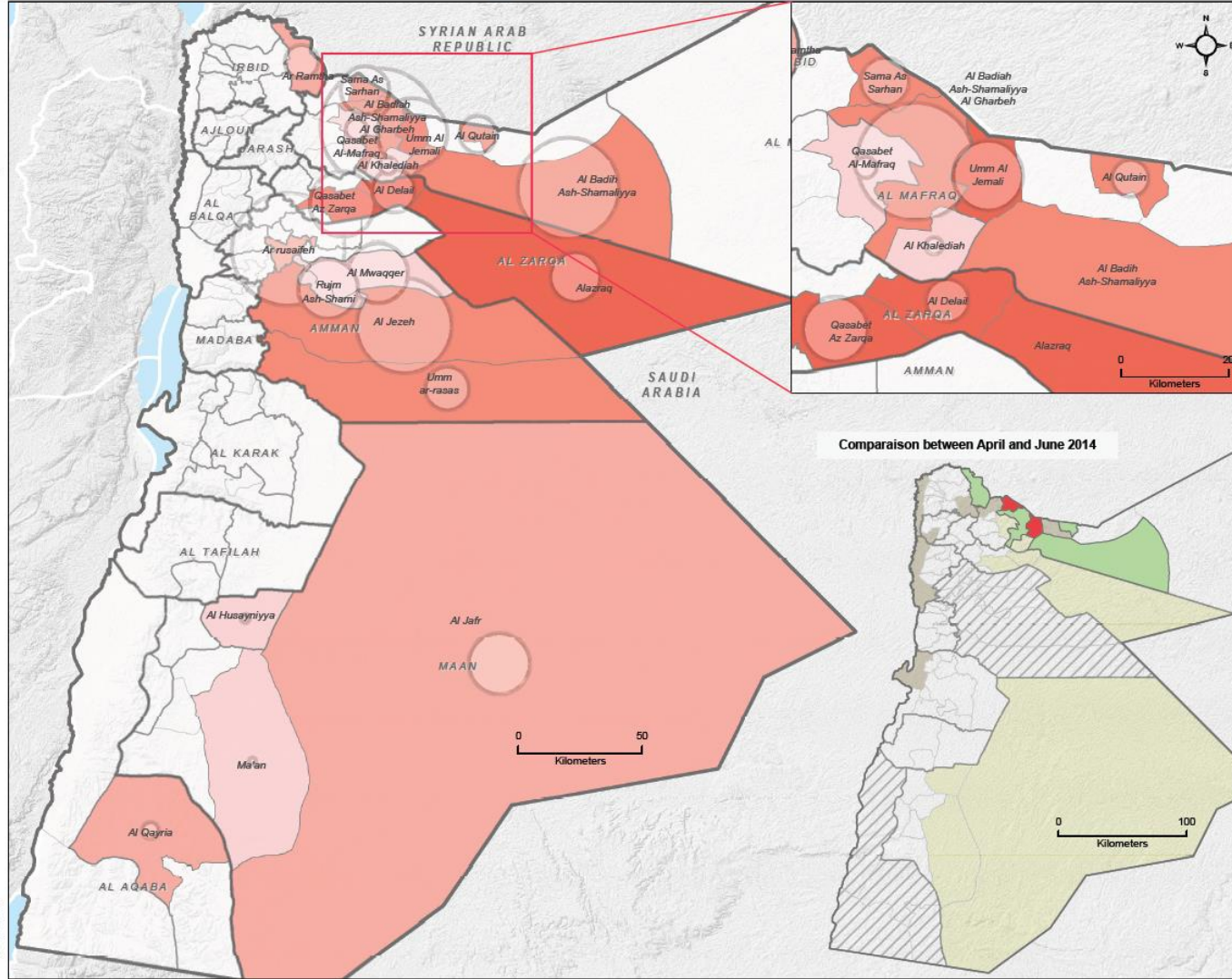
Thematic Data: REACH - April and June 2014
Administrative boundaries: UNOCHA
Background Imagery: USGS

Projection: GCS WGS 1984

File: REACH_JOR_IS_FSI_trends_04AUG2014_A4_EN

Contact: reach.mapping@impact-initiatives.org

Note: Data, designations and boundaries contained on this map are not warranted to be error-free and do not imply acceptance by the REACH partners, associates or donors mentioned on this map.



REACH
An initiative of ACTED,
IMPACT INITIATIVES
and UNISAF