



**1.2 - 1.5 million** people impacted  
**up to 1 million** displaced  
**700,000** in need  
**215,142** displaced since 17 October



**Protection**  
(Co-coordinated by UNHCR & DRC)



**Shelter & NFI**  
(Co-coordinated by UNHCR & NRC)



**Camp Coordination & Camp Management**  
(Co-coordinated by UNHCR & IOM)

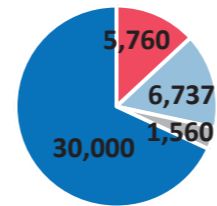
**Targets:**

- Occupied
- Available
- Under construction
- Required in 2017



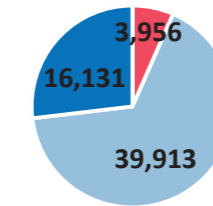
**Camp/Site Plots**

**44,000**



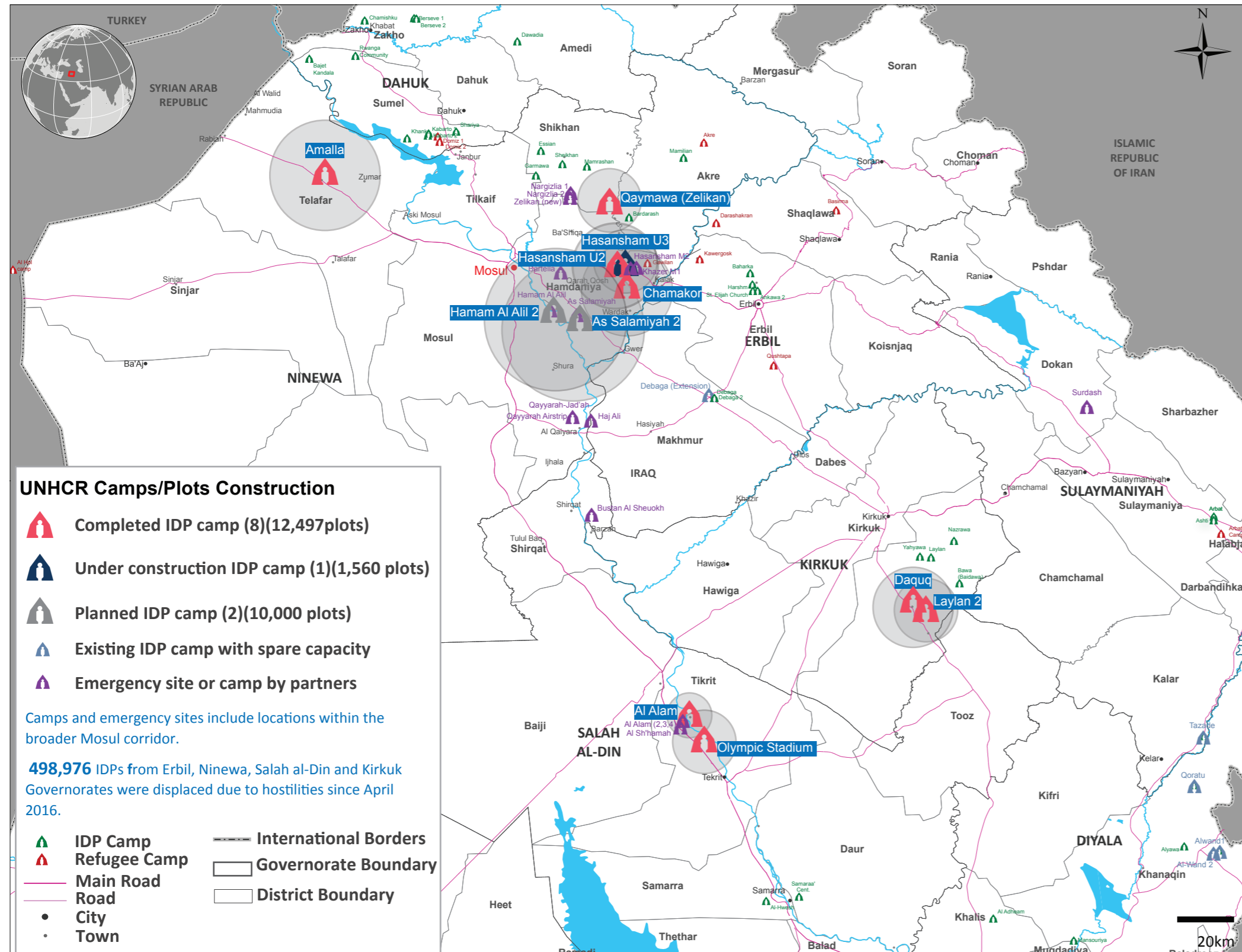
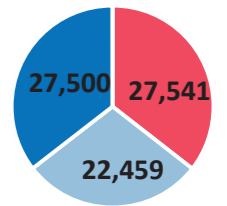
**Tents  
Camps & Shelter  
Alternatives**

**60,000**



**NFI Kits**

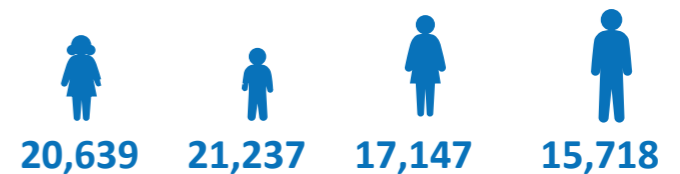
**77,500**



**UNHCR Protection Monitoring for Mosul Response**

**14,366** HHs Assessed

**74,741** Individuals



**Plots in UNHCR Constructed Camps**

Camp	Occupied Plots	Developed Plots	Undeveloped Plots
Hammam Al-Alil 2			5,000
As Salamiyah 2			5,000
Amalla		3,032	
Chamakor	339	2,061	
Hasansham U3	1,796	140	
Daquq	1,600		
Hasansham U2		1,560	
Qaymawa (Zelikan)	554	475	
Laylan 2	971	29	
Olympic Stadium		1,000	
Al-Alam	500		

**Total 24,057 plots  
Capacity 144,342 IDPs**

1 Family per plot and  
6 Individuals per family

Another 2,994 plots are also available in Qoratu (UNHCR)(647 plots), Alwand2 (UNHCR)(101 plots), Surdash (MoDM)(400 plots), Tazade (MoDM)( 396 plots), Alwand1 (MoDM)(750 plots) and Debaga Extension (Emirates Red Crescent)(700 plots) IDP camps.

**UNHCR Funding Requirements**



**USD 212 million**  
required in 2017 for Mosul  
emergency response

The boundaries and names shown and the designations used on this map do not imply official endorsement or acceptance by the United Nations. Sources: Registration Unit, UNOCHA, CCCM Cluster, Shelter/NFI Cluster, IOM DTM. Geographic Coordinate System: GCS\_WGS