

UNHCR Co-ordinated Clusters:

- Protection**
(Co-ordinated by UNHCR & DRC)
- Shelter & NFI**
(Co-ordinated by UNHCR & NRC)
- Camp Coordination & Camp Management**
(Co-ordinated by UNHCR & IOM)

367,878 displaced since 17 October 2016

Assisted by UNHCR

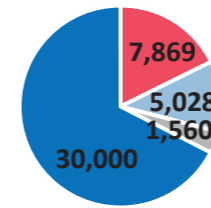
233,952 individuals assisted in camps

131,354 individuals assisted out of camps
Includes conflict-affected population who were never displaced

Targets:

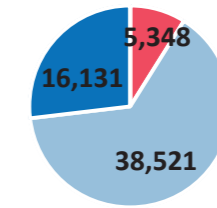
- Occupied
- Available
- Under construction
- New requirements in 2017

Camp/Site Plots
44,000

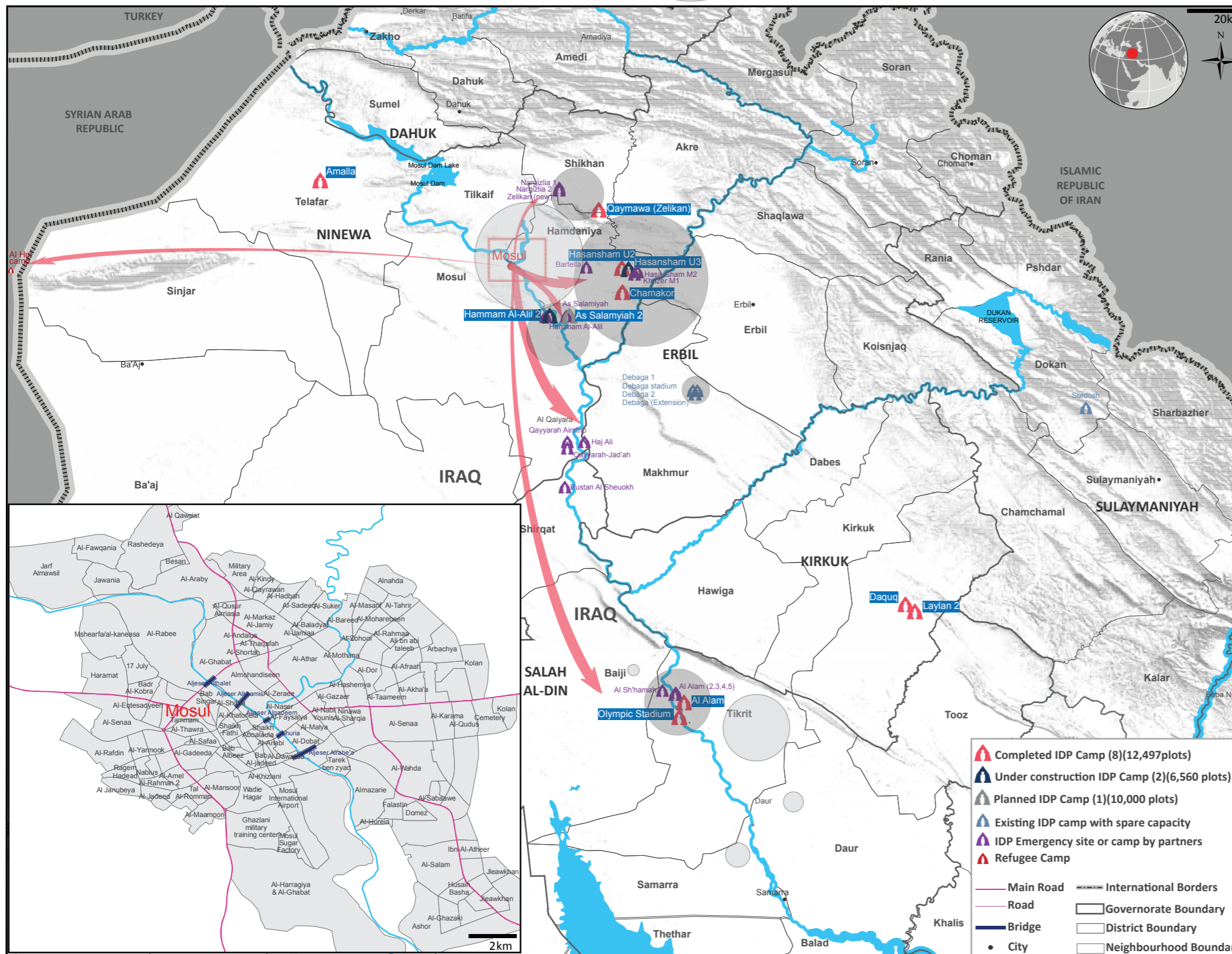
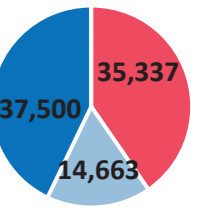


Tents Camps & Shelter Alternatives
60,000

- Distributed
- Available
- New requirements in 2017



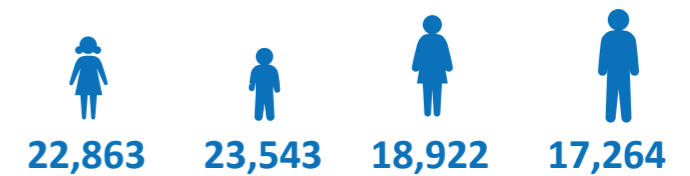
Complete NFI Kits
87,500



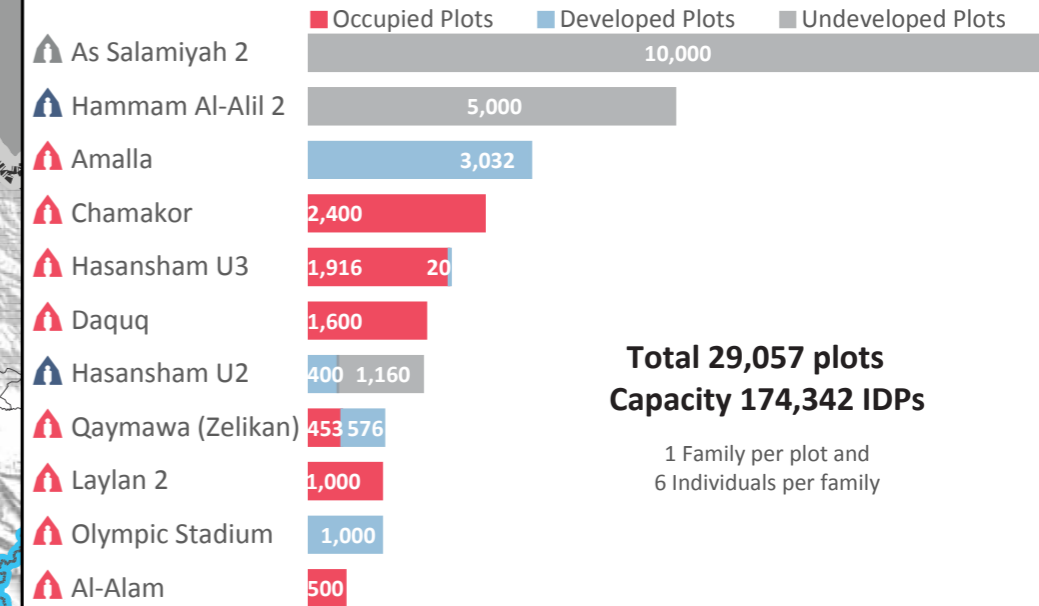
UNHCR Protection Monitoring for Mosul Response

15,945 HHs Assessed

82,592 Individuals



Plots in UNHCR Constructed Camps



Camps and emergency sites include locations within the broader Mosul corridor. **574,534** IDPs from Erbil, Ninewa, Salah al-Din and Kirkuk Governorates were displaced due to hostilities since April 2016.

UNHCR Funding Requirements



USD 212 million required in 2017 for Mosul emergency response

The boundaries and names shown and the designations used on this map do not imply official endorsement or acceptance by the United Nations.

Sources: UNHCR, UNOCHA, CCCM Cluster, Shelter/NFI Cluster, IOM DTM. Geographic Coordinate System: GCS-WGS