




















**LEGEND**

-  Capital
-  UNHCR representation
-  UNHCR field office
-  Refugee camp
-  Refugee settlement
-  Main town or village
-  Secondary town or village
-  International boundary
-  Main road
-  Secondary road
-  Railway

**ELEVATION**

(Above mean sea level)

-  Below mean sea level
-  0 to 250 metres
-  250 to 500 metres
-  500 to 750 metres
-  750 to 1000 metres
-  1000 to 1750 metres
-  1750 to 2500 metres
-  2500 to 3250 metres

0 50 100  
kilometres

**ANGOLA**

**REPUBLIC OF THE CONGO**

**D.R.C**

Printed: 11 July 2005