















Refugee Location	Country of Origin							Total	Percentage
	DR Congo	South Sudan	Somalia	Rwanda	Burundi	Others			
Adjumani	7	93,050	-	-	-	78	93,135	23%	
Nakivale	36,826	18	11,769	10,487	11,093	1,310	71,503	18%	
Kampala	28,634	7,124	13,981	2,252	1,017	11,214	64,222	16%	
Rwamwanja	53,323	-	-	44	-	-	53,367	13%	
Kyangwali	37,137	2,859	7	285	18	36	40,342	10%	
Kiryandongo	203	32,811	1	26	15	1,581	34,637	8%	
Kyaka II	20,497	3	1	1,577	533	32	22,643	6%	
Rhino Camp	535	17,670	-	17	8	396	18,626	5%	
Oruchinga	2,128	-	-	1,590	1,457	1	5,176	1%	
Koboko	4,690	-	-	-	-	-	4,690	1%	
Nyumanzi transit centre	-	204	-	-	-	-	204	0%	
Ocea reception centre	-	31	-	-	-	-	31	0%	
Total	183,980	153,770	25,759	16,278	14,141	14,648	408,576		
Percentage	45%	38%	6%	4%	3%	4%			

-  UNHCR Branch Office
-  UNHCR Sub Office
-  UNHCR Field Office
-  UNHCR Field Unit
-  Refugee settlement
-  Refugee transit centre
-  International boundary
-  District boundary

Source countries of refugees

-  DR Congo [45%]
-  South Sudan [38%]
-  Somalia [6%]
-  Rwanda [4%]
-  Burundi [3%]
-  Others [4%]