















Refugee Location	Country of Origin							Total	Percentage
	DR Congo	South Sudan	Somalia	Rwanda	Burundi	Others			
Adjumani	7	90,470	-	-	-	54	90,531	23%	
Nakivale	37,138	22	11,550	10,264	10,382	1,251	70,607	18%	
Kampala	27,121	6,785	12,478	2,197	928	10,572	60,081	15%	
Rwamwanja	54,765	-	-	44	-	-	54,809	14%	
Kyangwali	37,331	2,833	7	272	18	36	40,497	10%	
Kiryandongo	193	30,880	1	26	15	1,521	32,636	8%	
Kyaka II	20,511	3	4	1,681	551	34	22,784	6%	
Rhino Camp	521	17,067	-	-	8	395	17,991	5%	
Oruchinga	2,331	-	-	1,567	1,494	1	5,393	1%	
Koboko	4,454	6	-	-	-	-	4,460	1%	
Nyumanzi transit centre	-	130	-	-	-	-	130	0.03%	
Nyakabande transit centre	49	-	-	-	-	-	49	0.01%	
Ocea reception centre	-	33	-	-	-	-	33	0.01%	
Total	184,421	148,229	24,040	16,051	13,396	13,864	400,001		
Percentage	46%	37%	6%	4%	3%	3%			

-  UNHCR Branch Office
-  UNHCR Sub Office
-  UNHCR Field Office
-  UNHCR Field Unit
-  Refugee settlement
-  Refugee transit centre
-  International boundary
-  District boundary

Source countries of refugees

-  DR Congo [46%]
-  South Sudan [37%]
-  Somalia [6%]
-  Rwanda [4%]
-  Burundi [3%]
-  Others [3%]

The boundaries and names shown and the designations used on this map do not imply official endorsement or acceptance by the United Nations.
Creation date: 23 September 2014 Sources: UNHCR Kampala, UNCS Feedback: UNHCR Regional Support Hub in Nairobi kenrgis@unhcr.org