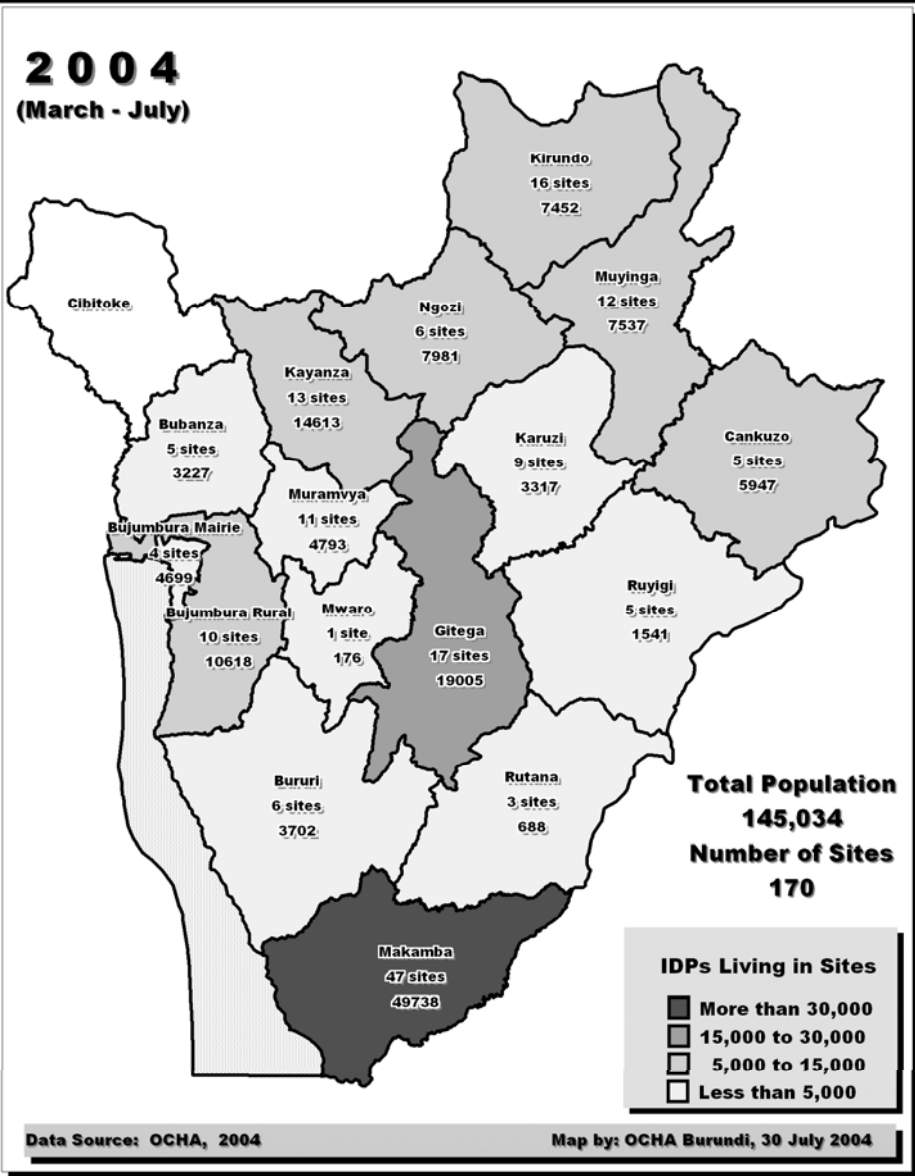
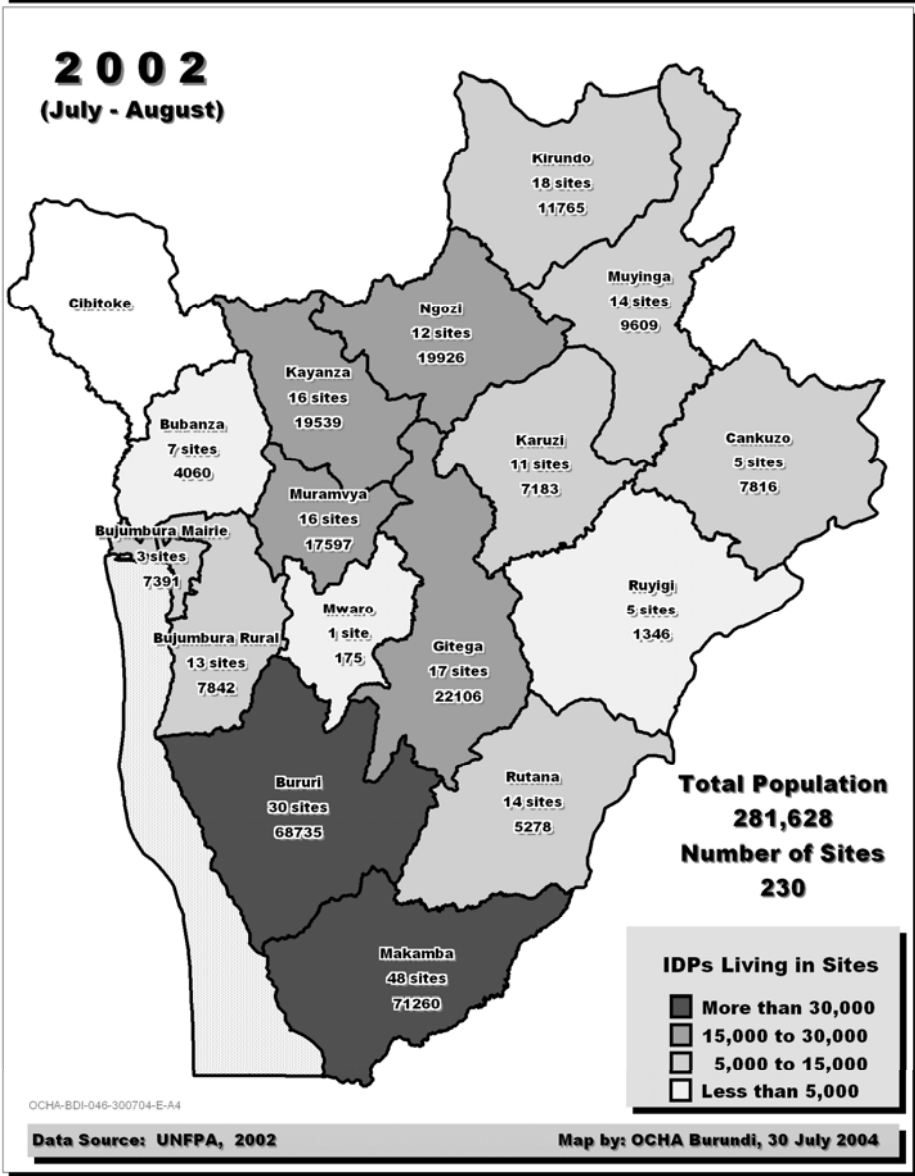




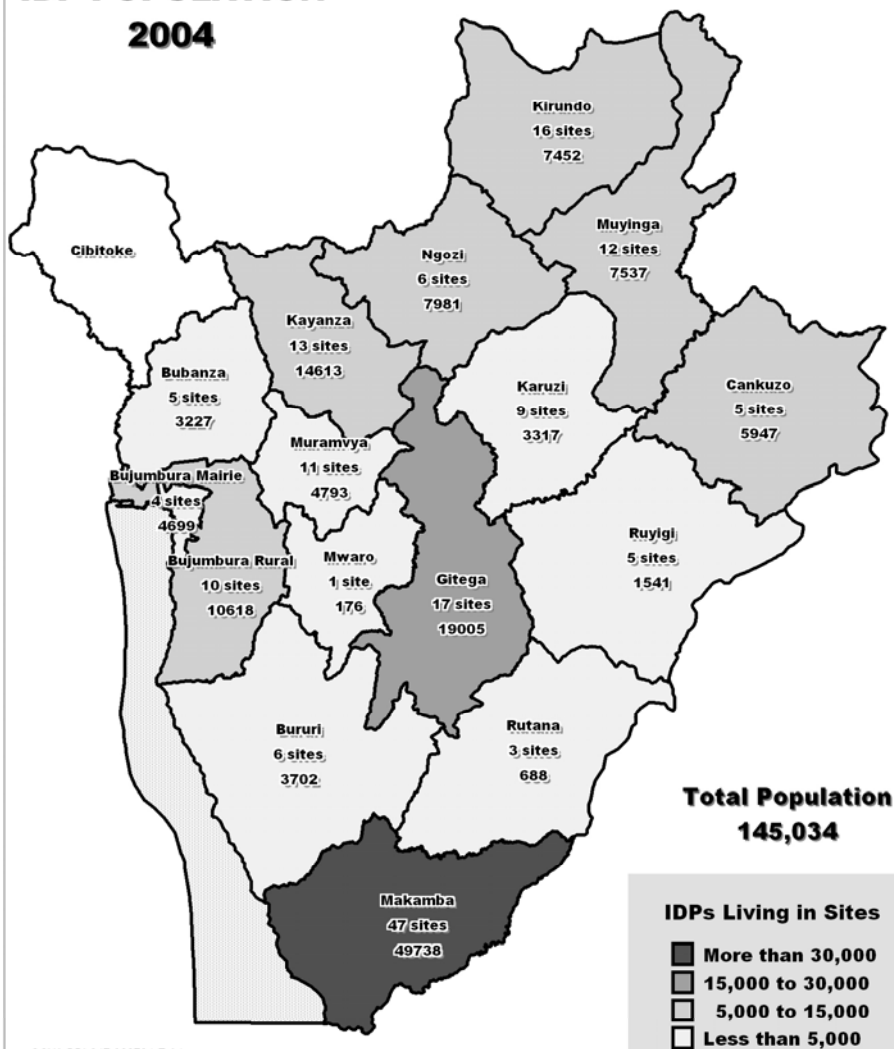
MAP 1

INTERNALLY DISPLACED PERSONS AND DISPLACEMENT SITES - 2002 and 2004





**IDP POPULATION
2004**

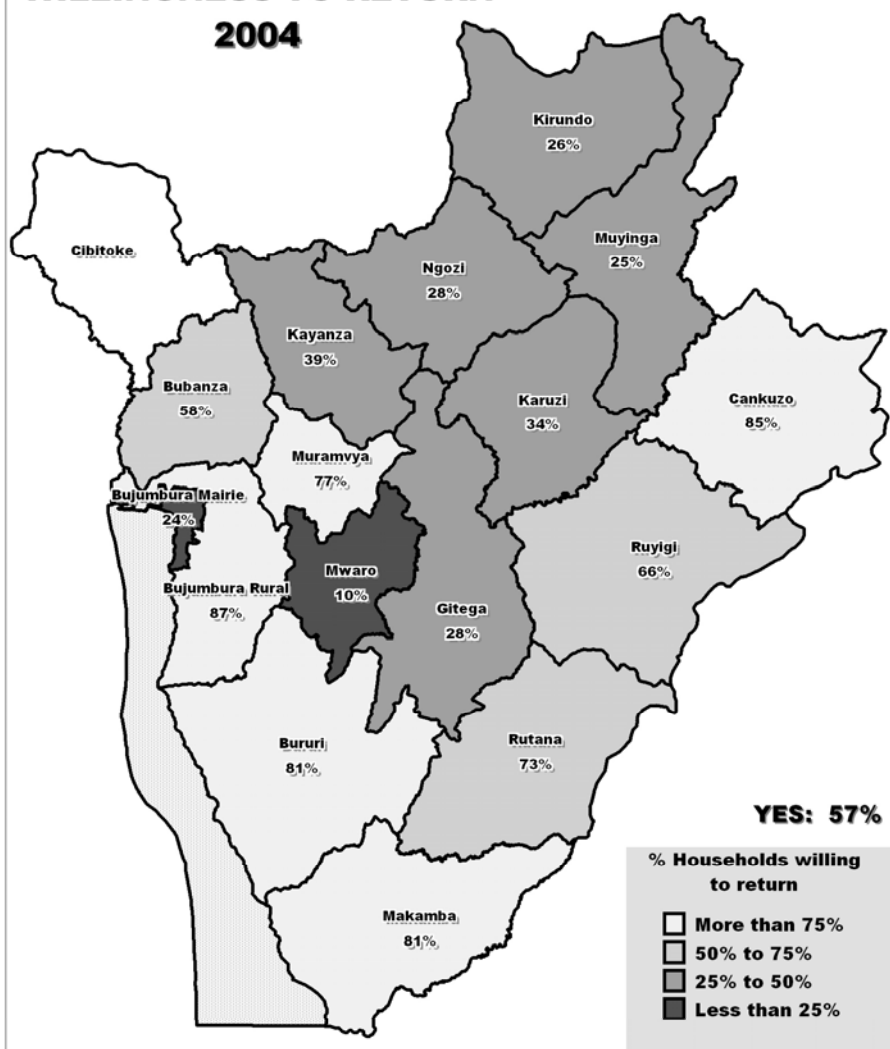


OCHA-BDI-047-300704-E-A4

Data Source: OCHA, 2004

Map by: OCHA Burundi, 30 July 2004

**WILLINGNESS TO RETURN
2004**

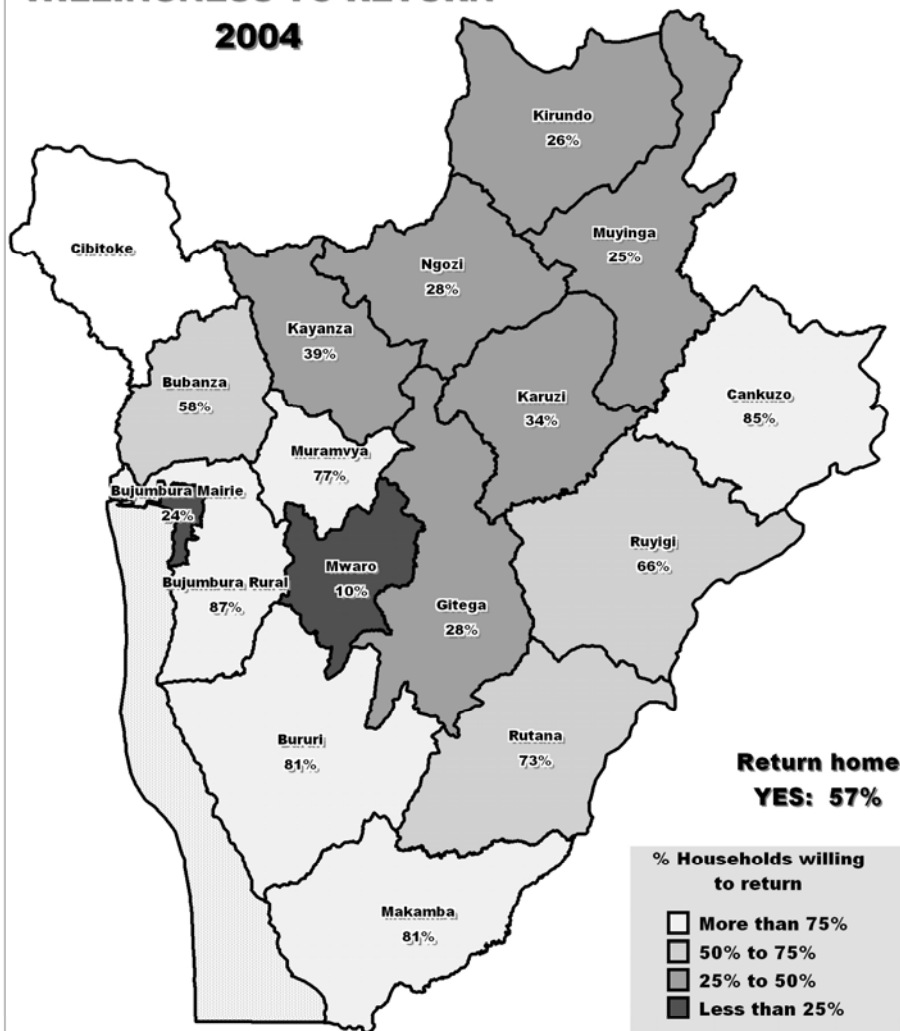


Data Source: OCHA, 2004

Map by: OCHA Burundi, 30 July 2004



**WILLINGNESS TO RETURN
2004**

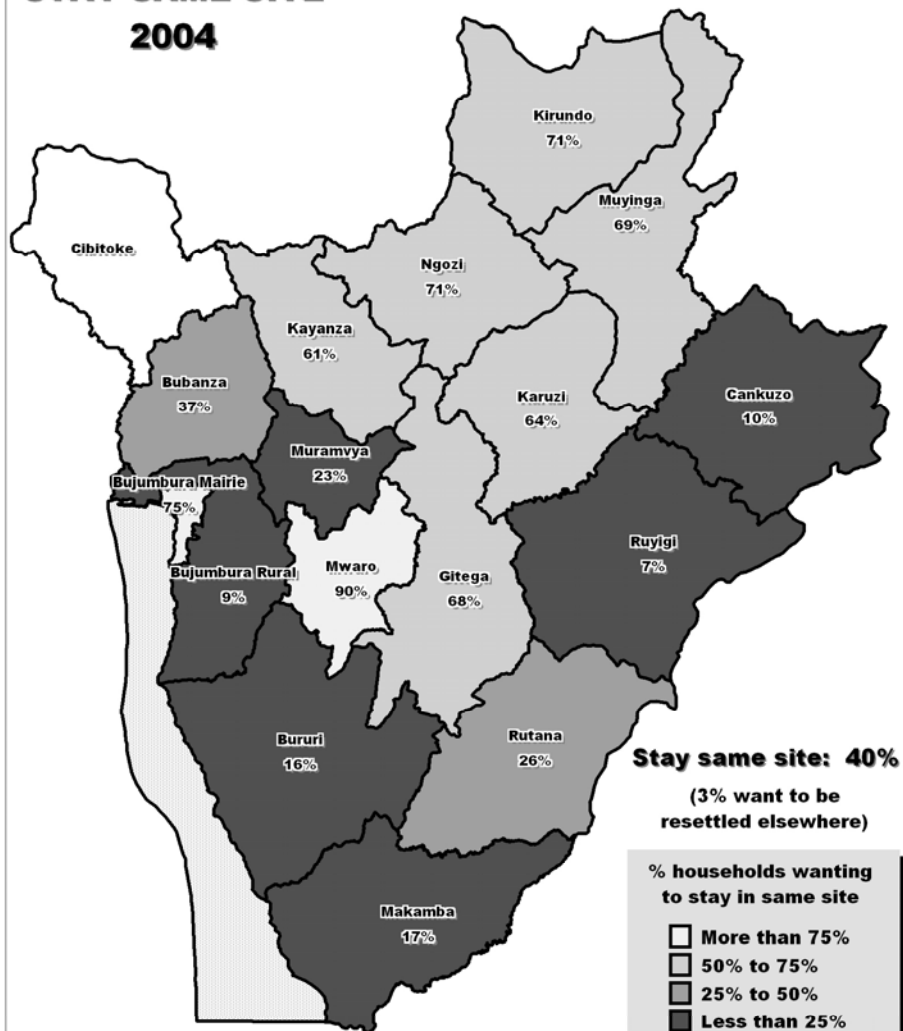


OCHA-BDI-048-300704-E-A4

Data Source: OCHA, 2004

Map by: OCHA Burundi, 30 July 2004

**STAY SAME SITE
2004**

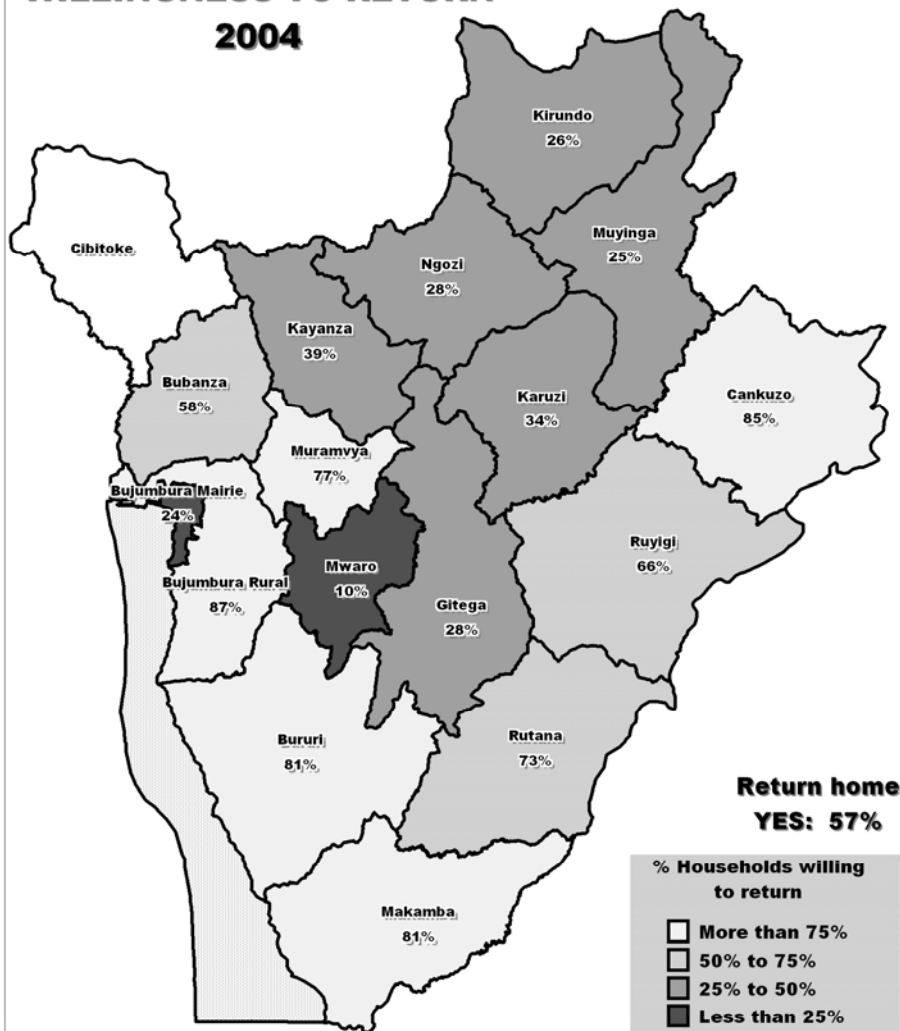


Data Source: OCHA, 2004

Map by: OCHA Burundi, 30 July 2004



**WILLINGNESS TO RETURN
2004**

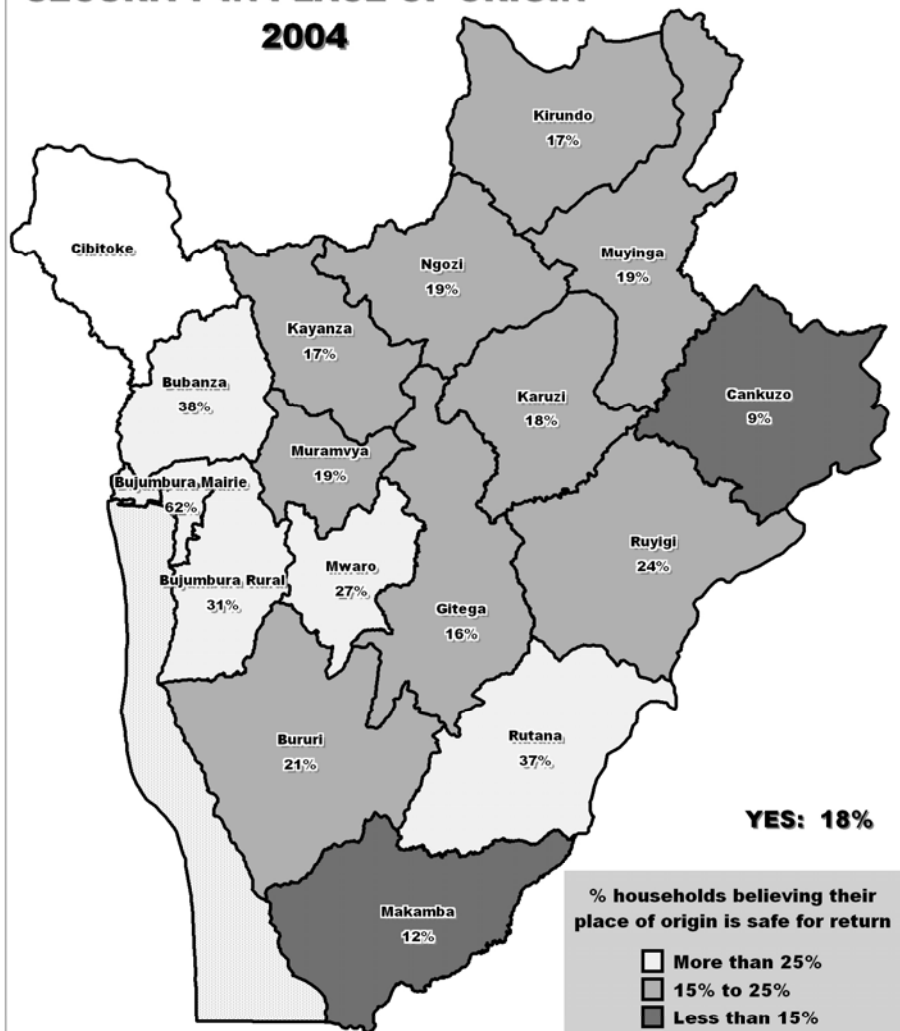


OCHA-BDI-049-300704-E-A4

Data Source: OCHA, 2004

Map by: OCHA Burundi, 30 July 2004

**SECURITY IN PLACE OF ORIGIN
2004**

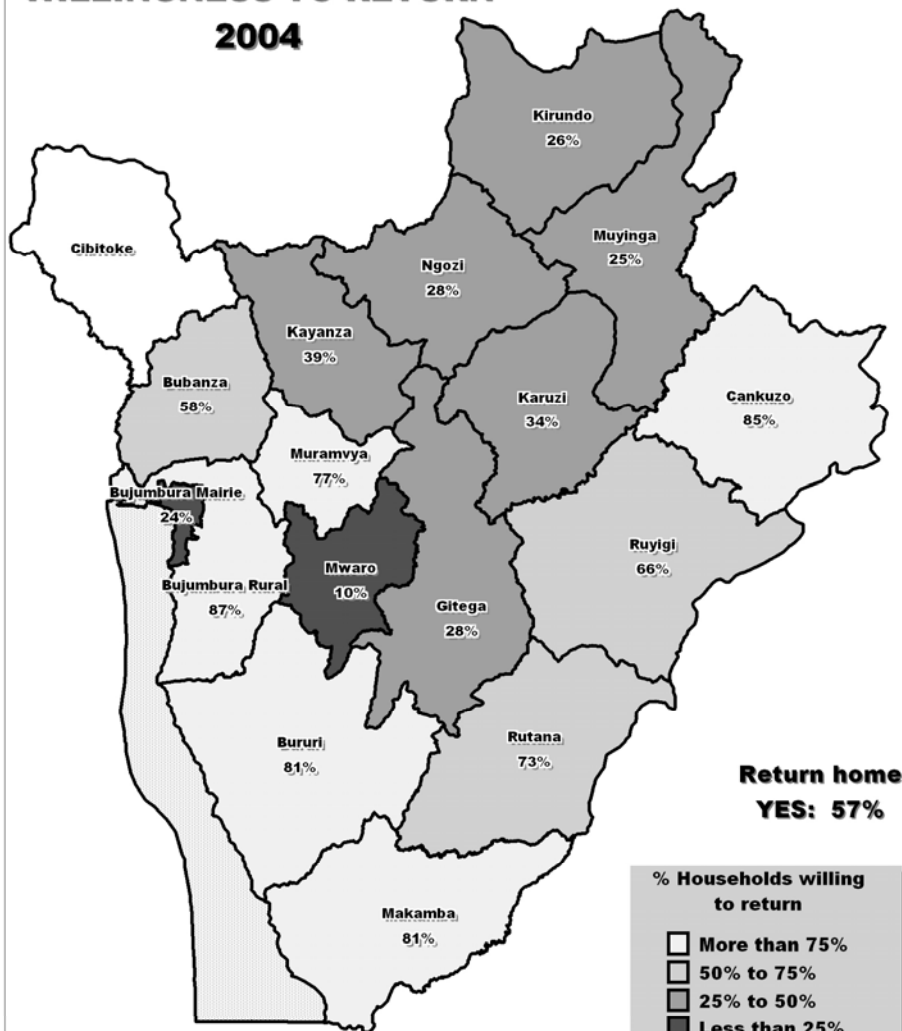


Data Source: OCHA, 2004

Map by: OCHA Burundi, 30 July 2004



**WILLINGNESS TO RETURN
2004**

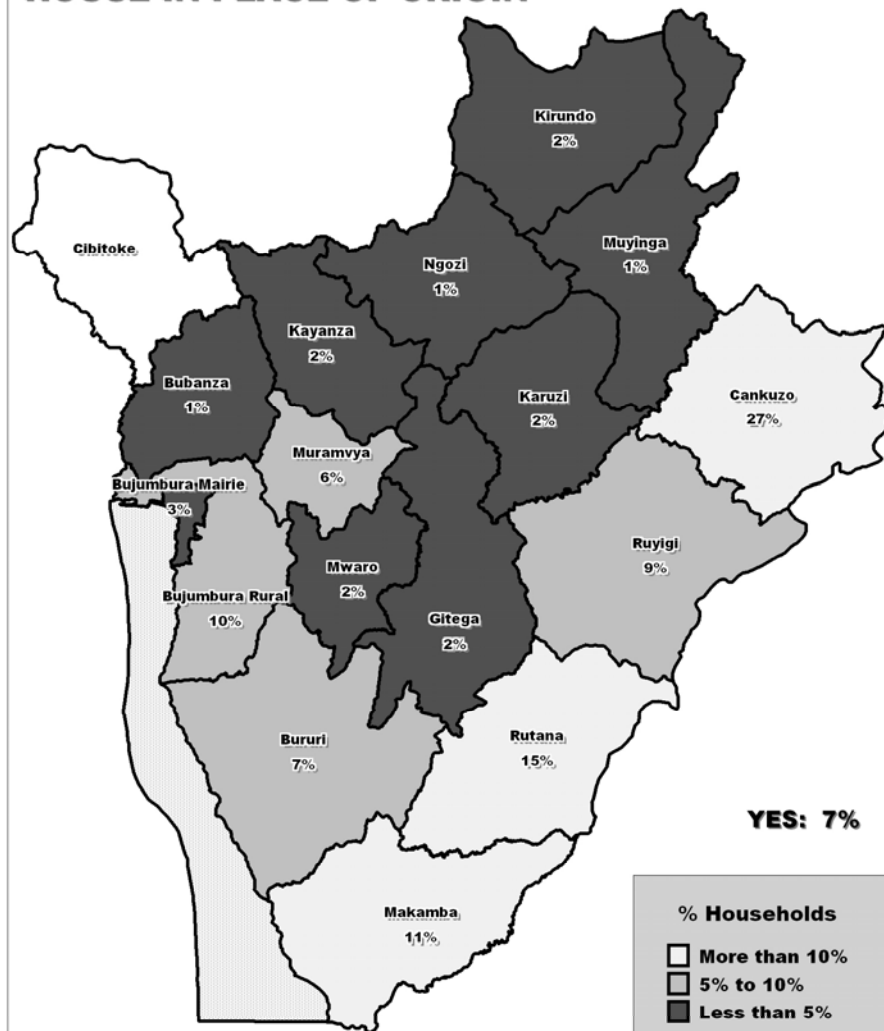


OCHA-BDI-050-300704-E-A4

Data Source: OCHA, 2004

Map by: OCHA Burundi, 30 July 2004

HOUSE IN PLACE OF ORIGIN

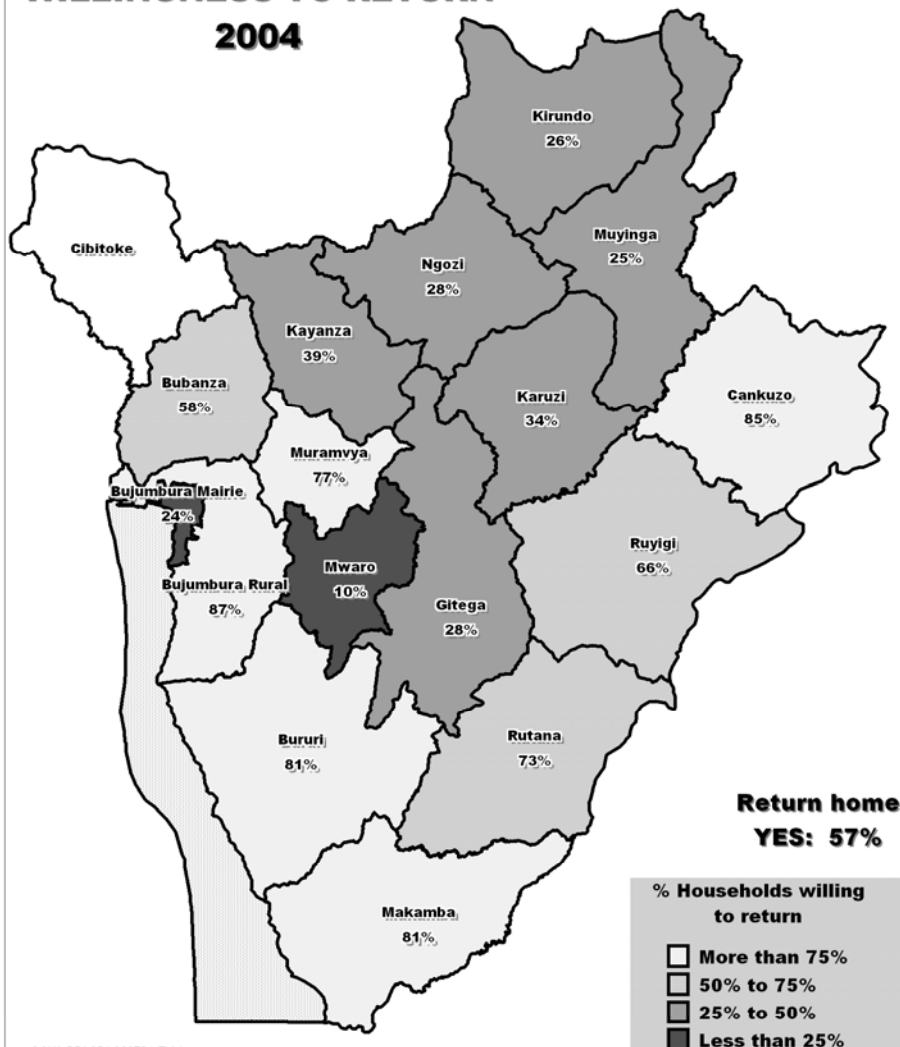


Data Source: OCHA, 2004

Map by: OCHA Burundi, 30 July 2004



**WILLINGNESS TO RETURN
2004**

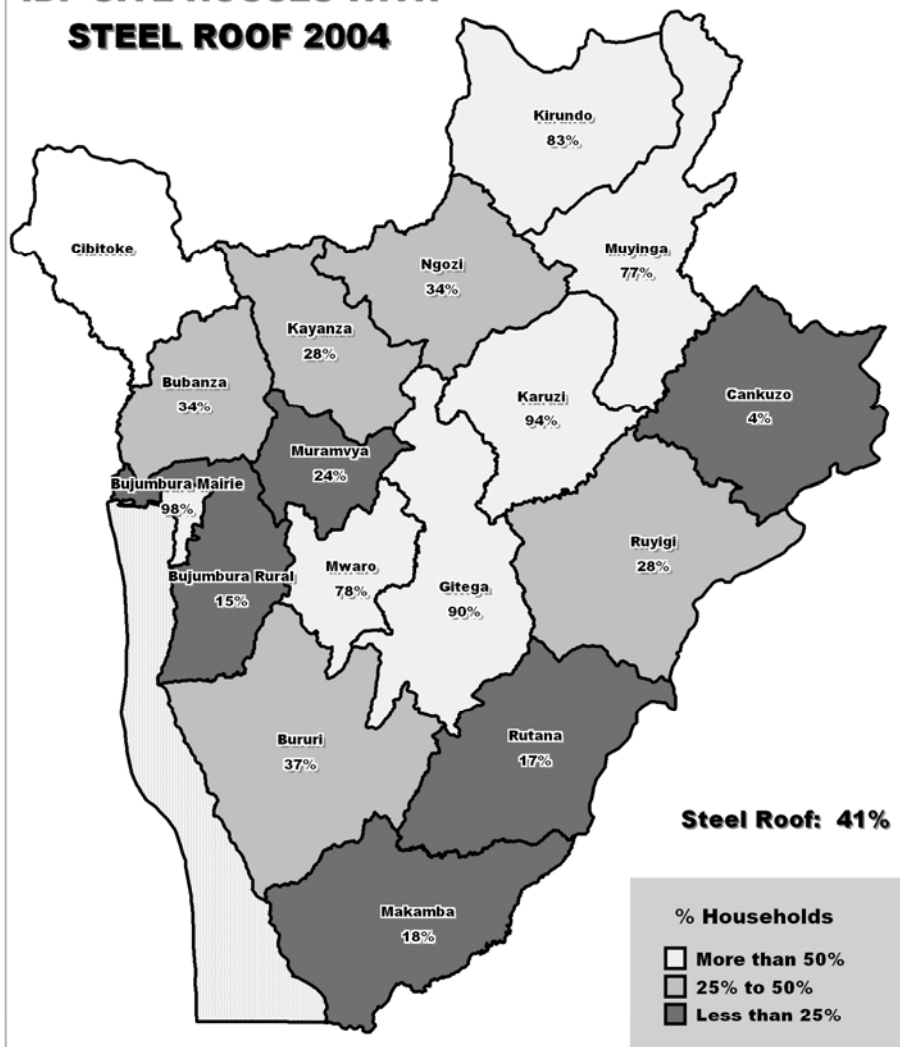


OCHA-BDI-051-300704-E-A4

Data Source: OCHA, 2004

Map by: OCHA Burundi, 30 July 2004

**IDP SITE HOUSES WITH
STEEL ROOF 2004**



Data Source: OCHA, 2004

Map by: OCHA Burundi, 30 July 2004