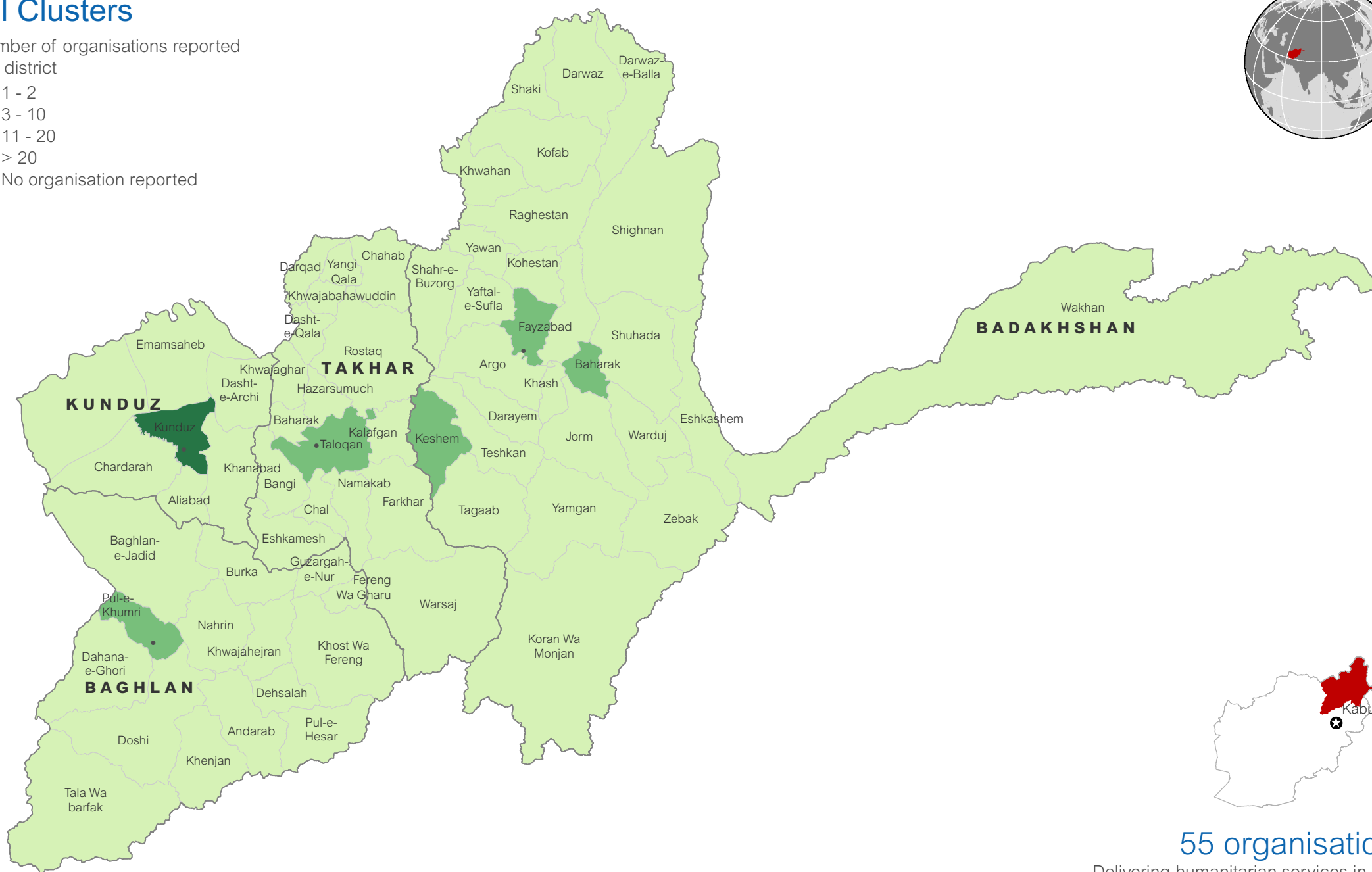


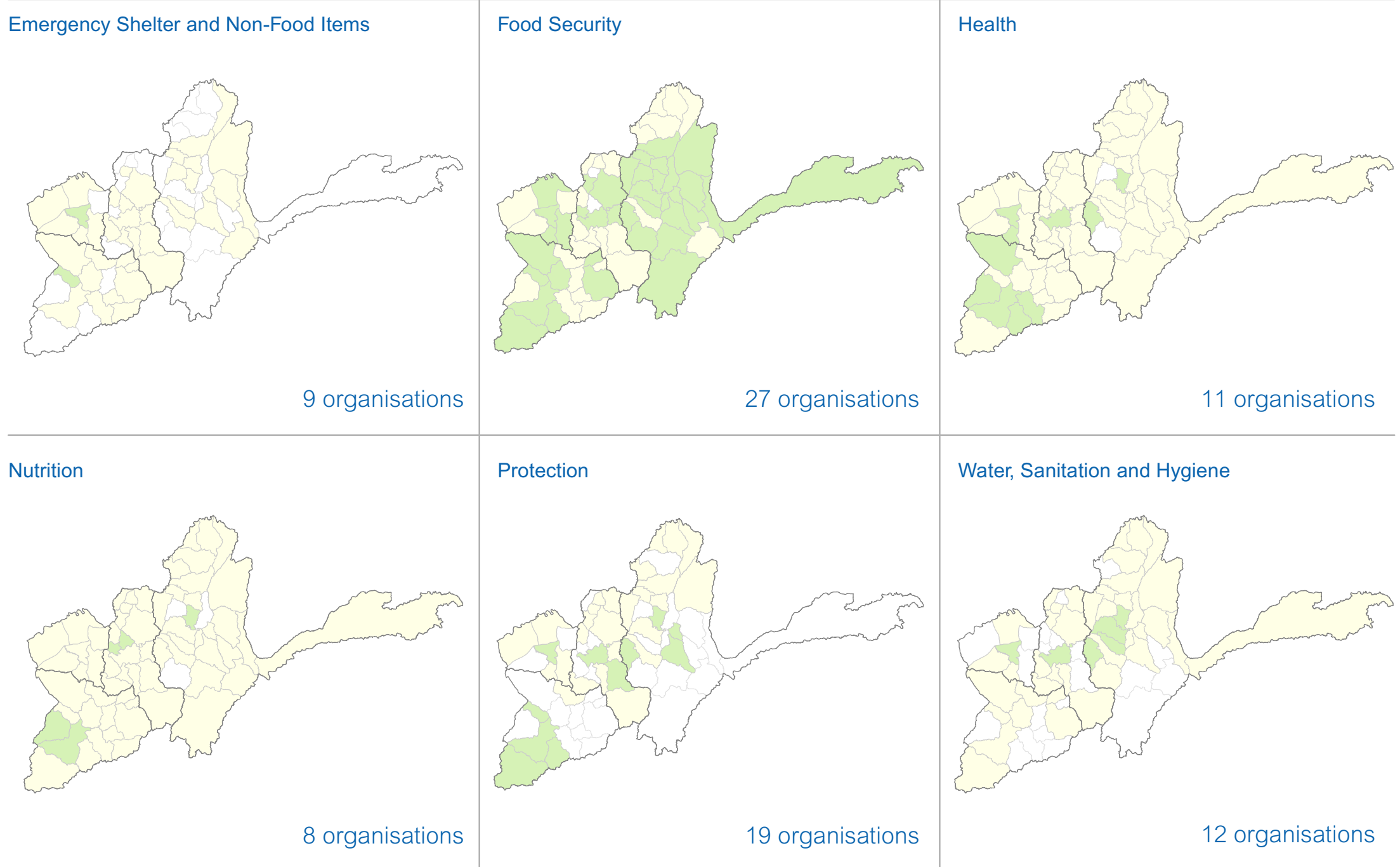
All Clusters

Number of organisations reported per district

- 1 - 2
- 3 - 10
- 11 - 20
- > 20
- No organisation reported

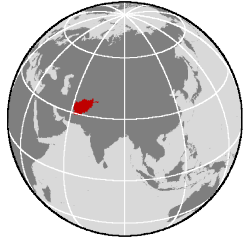


55 organisations
Delivering humanitarian services in April, May and June 2016.



Operational Presence is defined as: Organisations with a physical presence on the ground and active in delivering humanitarian assistance in the districts during April, May and June 2016. **Data Sources:** AGCHO, 3W information was collected by OCHA regional field offices and Humanitarian Regional Team (HRT) mechanism in June 2016. **Creation Date:** 15 June 2016 **Doc. Name:** afg_reg_3w_201606JUN13_A3_Q1_OP_DD **Feedback:** ocha-afg@un.org **Website:** <https://afg.humanitarianresponse.info> <http://www.unocha.org/afghanistan>

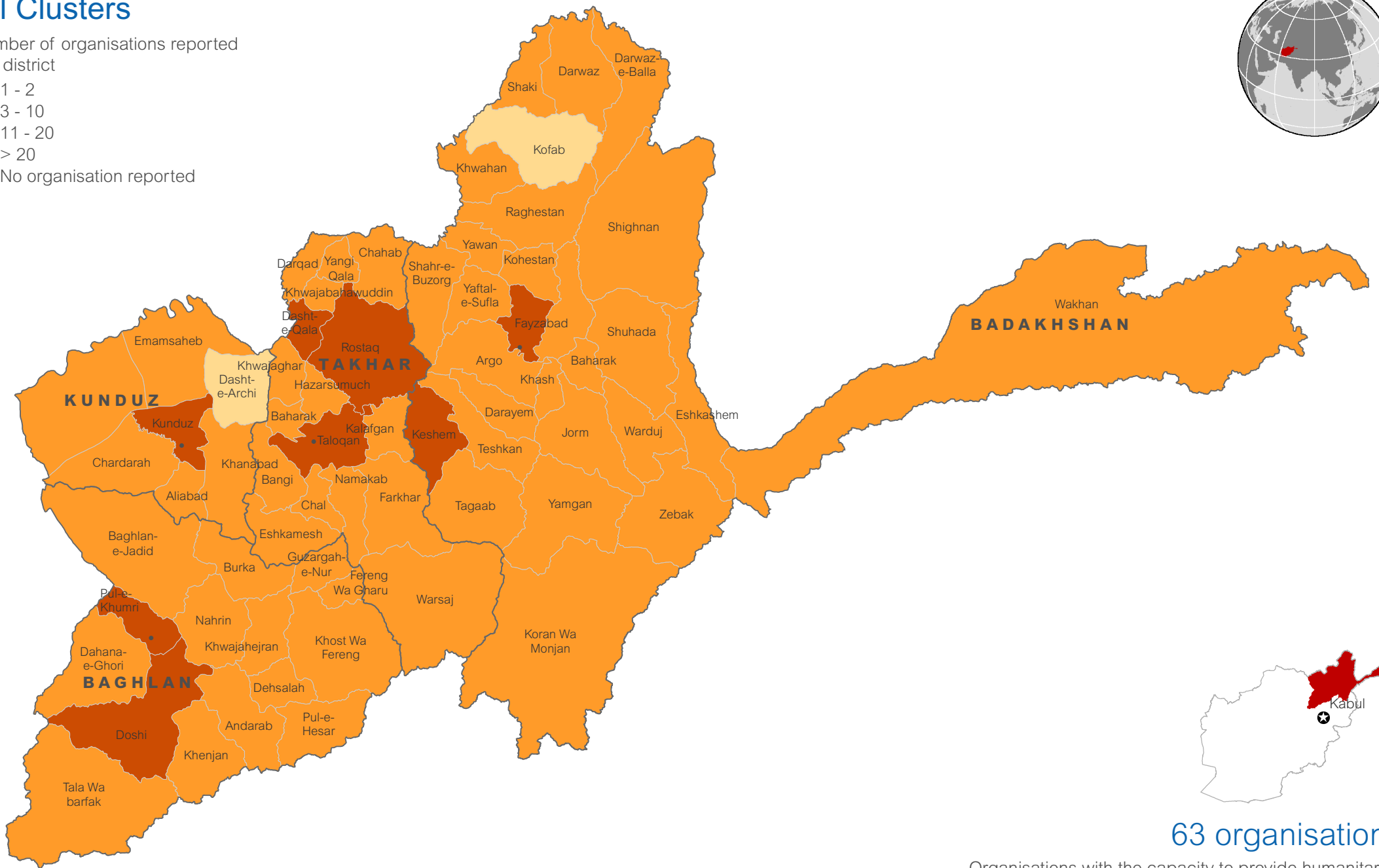
Disclaimers: The designations employed and the presentation of material on this map do not imply the expression of any opinion whatsoever on the part of the Secretariat of the United Nations concerning the legal status of any country, territory, city or area or of its authorities, or concerning the delimitation of its frontiers or boundaries.



All Clusters

Number of organisations reported per district

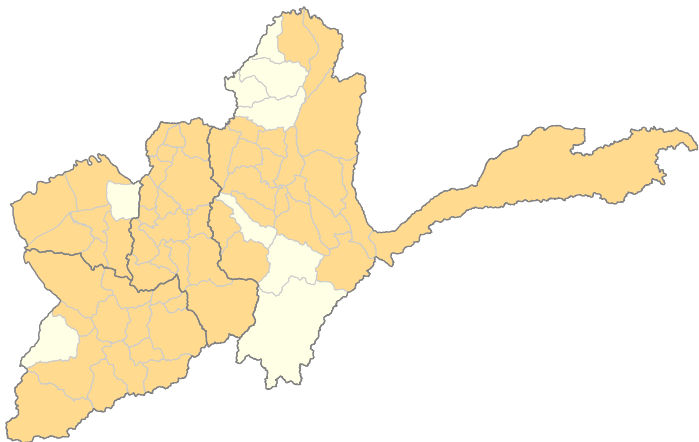
- 1 - 2
- 3 - 10
- 11 - 20
- > 20
- No organisation reported



63 organisations

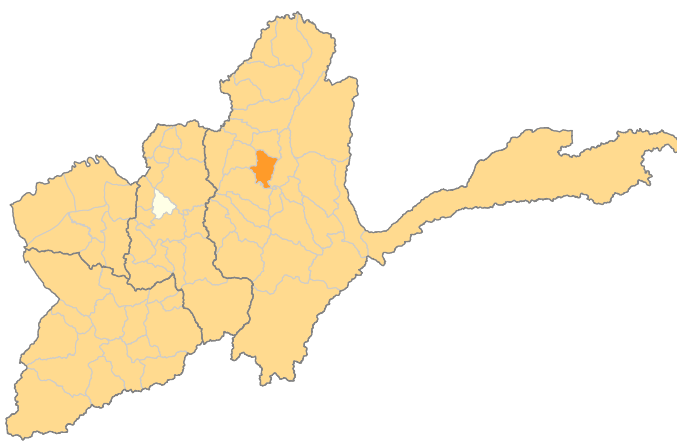
Organisations with the capacity to provide humanitarian services in April, May and June 2016.

Emergency Shelter and Non-Food Items



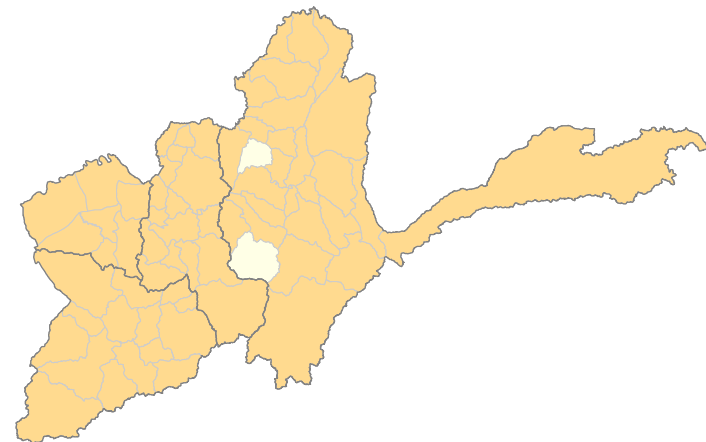
19 organisations

Food Security



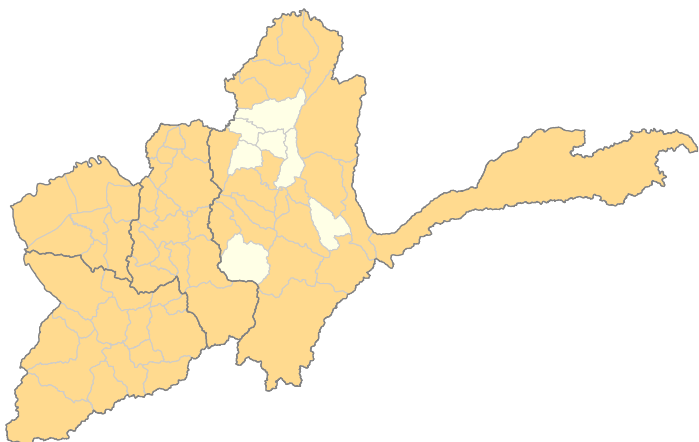
30 organisations

Health



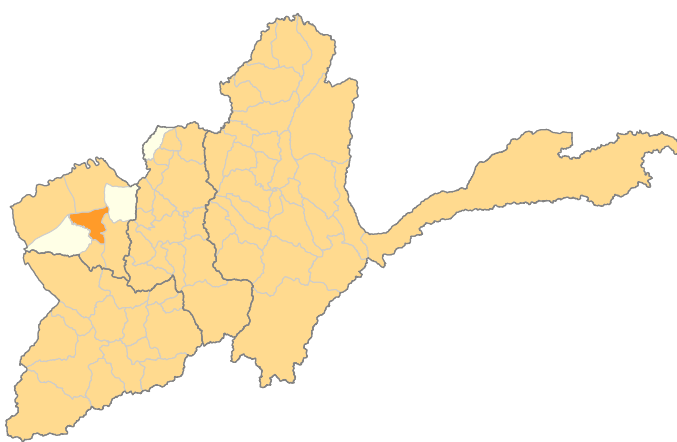
13 organisations

Nutrition



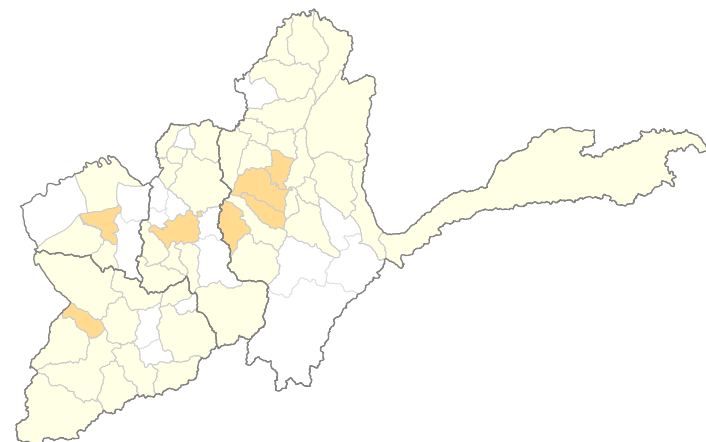
11 organisations

Protection



26 organisations

Water, Sanitation and Hygiene



13 organisations

Operational capacity is defined as: Organisations with the potential to deliver humanitarian services, if required. This means that an organisation has access to the affected area and the human resources to deliver services. Organisations currently providing assistance are included. **Data Sources:** AGCHO, 3W information was collected by OCHA regional field offices and Humanitarian Regional Team (HRT) mechanism in June 2016. **Creation Date:** 14 June 2016 **Doc. Name:** afg_reg_3w_201606JUN13_A3_Q2_OC_DD **Feedback:** ocha-afg@un.org **Website:** <https://afg.humanitarianresponse.info> <http://www.unocha.org/afghanistan>

Disclaimers: The designations employed and the presentation of material on this map do not imply the expression of any opinion whatsoever on the part of the Secretariat of the United Nations concerning the legal status of any country, territory, city or area or of its authorities, or concerning the delimitation of its frontiers or boundaries.

