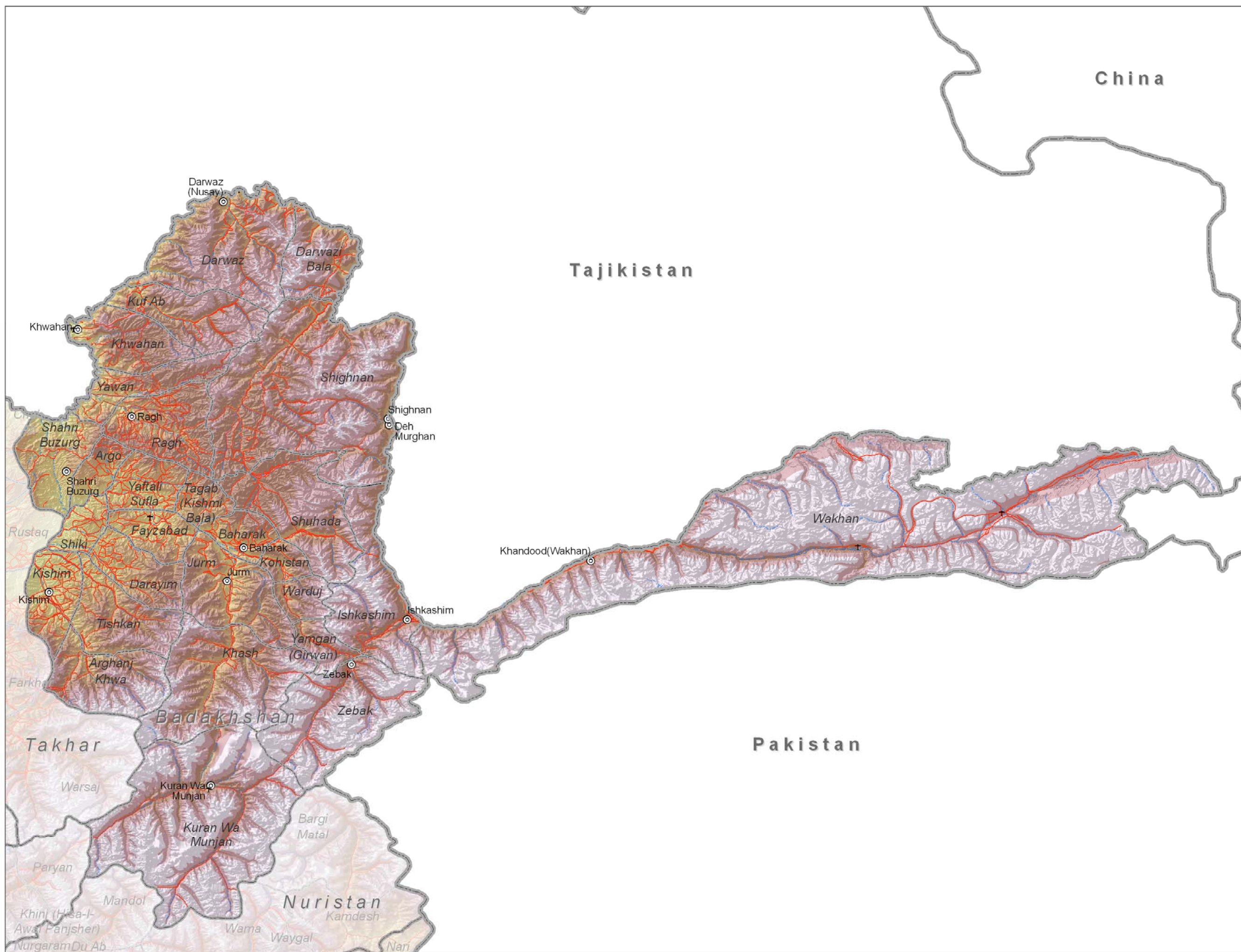


Badakhshan Province - Administrative Divisions

Date (7th April 2010)

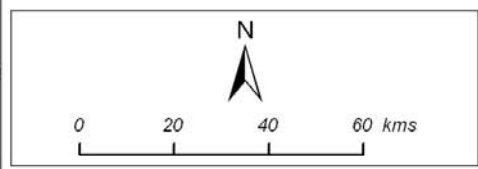


Legend

- International Boundary
- Provincial Boundary
- District Boundary
- District Center
- Airport
- Airfield
- Major Road
- Road
- Rivers

Altitude (Feet)

- 1-500
- 500-1,000
- 1,000-1,500
- 1,500-2,000
- 2,000-2,500
- 2,500-3,500
- 3,500-4,500
- 4,500-6,986



Map Doc Name: A3_Ind_Prov_Badakhshan_Ref_07042010
Creation Date: 7th April 2010
Projection/Datum: WGS84
Web Resources: <http://ochaonline.un.org/afghanistan>
Nominal Scale at A3 paper size: 1:1,650,000

Map data source(s): GoA, AIMS

Disclaimers:
The designations employed and the presentation of material on this map do not imply the expression of any opinion whatsoever on the part of the Secretariat of the United Nations concerning the legal status of any country, territory, city or area or of its authorities, or concerning the delimitation of its frontiers or boundaries.

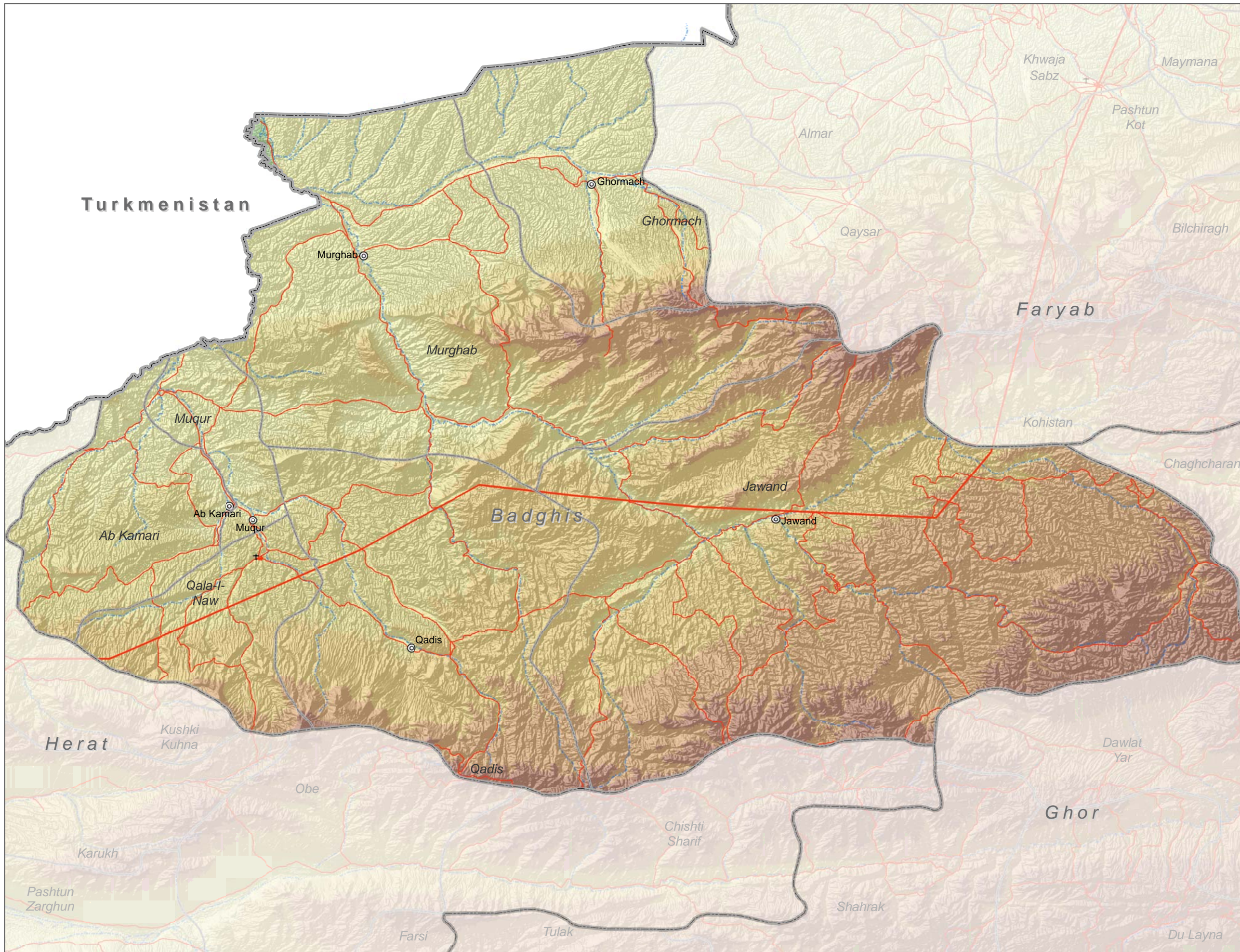


Badghis Province - Administrative Divisions

Date (7th April 2010)



OCHA

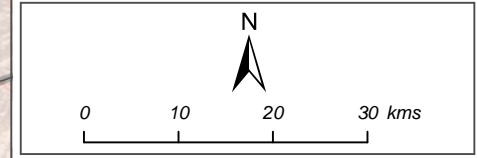


Legend:

- International Boundary
- Provincial Boundary
- District Boundary
- District Center
- Airport
- Airfield
- Major Road
- Road
- Rivers

Altitude (Feet)

1-500
500-1,000
1,000-1,500
1,500-2,000
2,000-2,500
2,500-3,500
3,500-4,500
4,500-6,986



Map Doc Name: A3_Ind_Prov_Badghis_Ref_07042010

Creation Date: 7th April 2010

Projection/Datum: WGS84

Web Resources: <http://ochaonline.un.org/afghanistan>

Nominal Scale at A3 paper size: 1:800,000

Map data source(s): GoA, AIMS

Disclaimers:
The designations employed and the presentation of material on this map do not imply the expression of any opinion whatsoever on the part of the Secretariat of the United Nations concerning the legal status of any country, territory, city or area or of its authorities, or concerning the delimitation of its frontiers or boundaries.

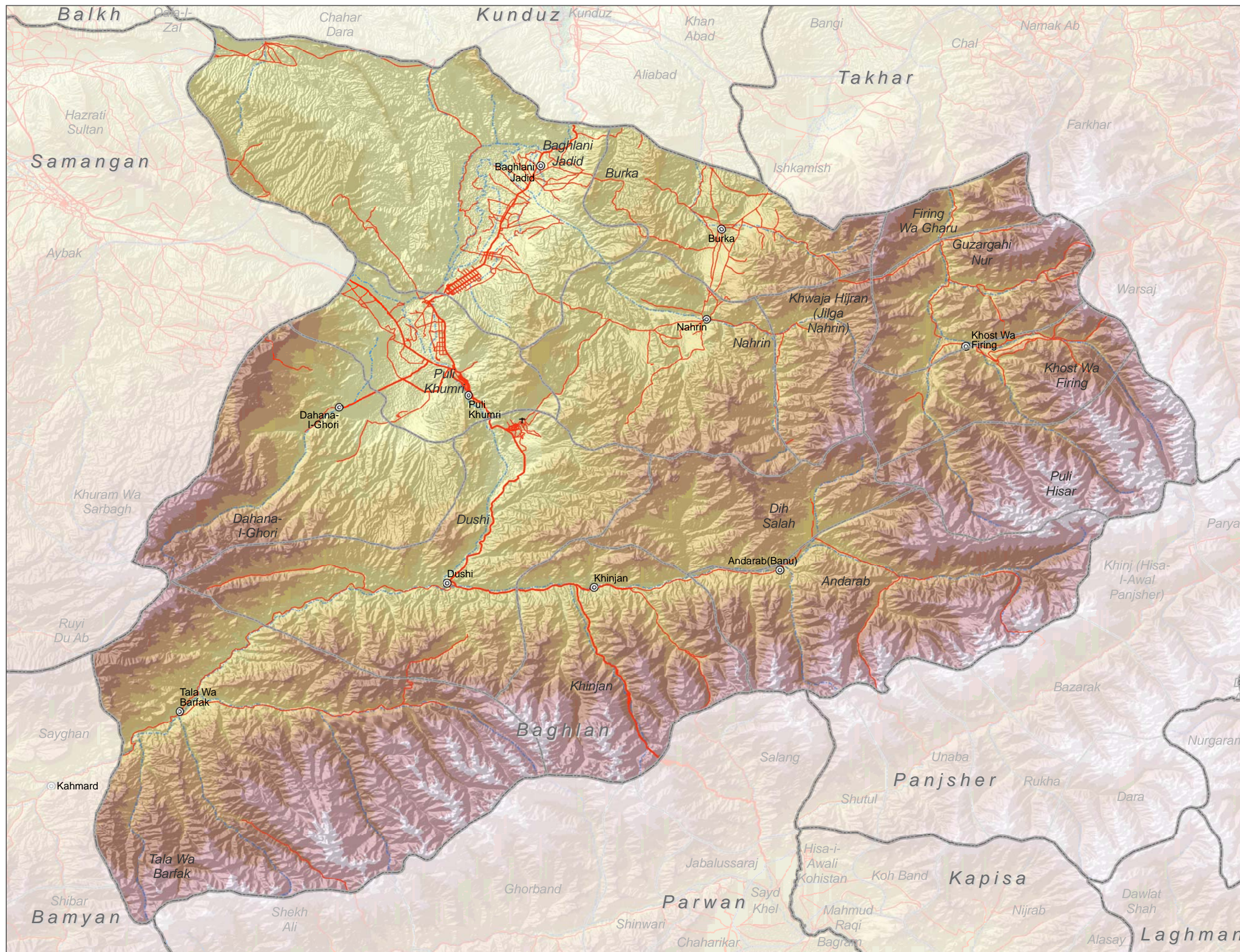


Baghlan Province - Administrative Divisions

Date (7th April 2010)



OCHA

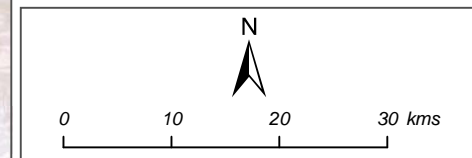


Legend

- International Boundary
- Provincial Boundary
- District Boundary
- District Center
- Airport
- Airfield
- Major Road
- Road
- Rivers

Altitude (Feet)

- 1-500
- 500-1,000
- 1,000-1,500
- 1,500-2,000
- 2,000-2,500
- 2,500-3,500
- 3,500-4,500
- 4,500-6,986



Map Doc Name:
A3_Ind_Prov_Baghlan_Ref_07042010

Creation Date: 7th April 2010
Projection/Datum: WGS84
Web Resources: <http://ochaonline.un.org/afghanistan>

Nominal Scale at A3 paper size: 1:700,000

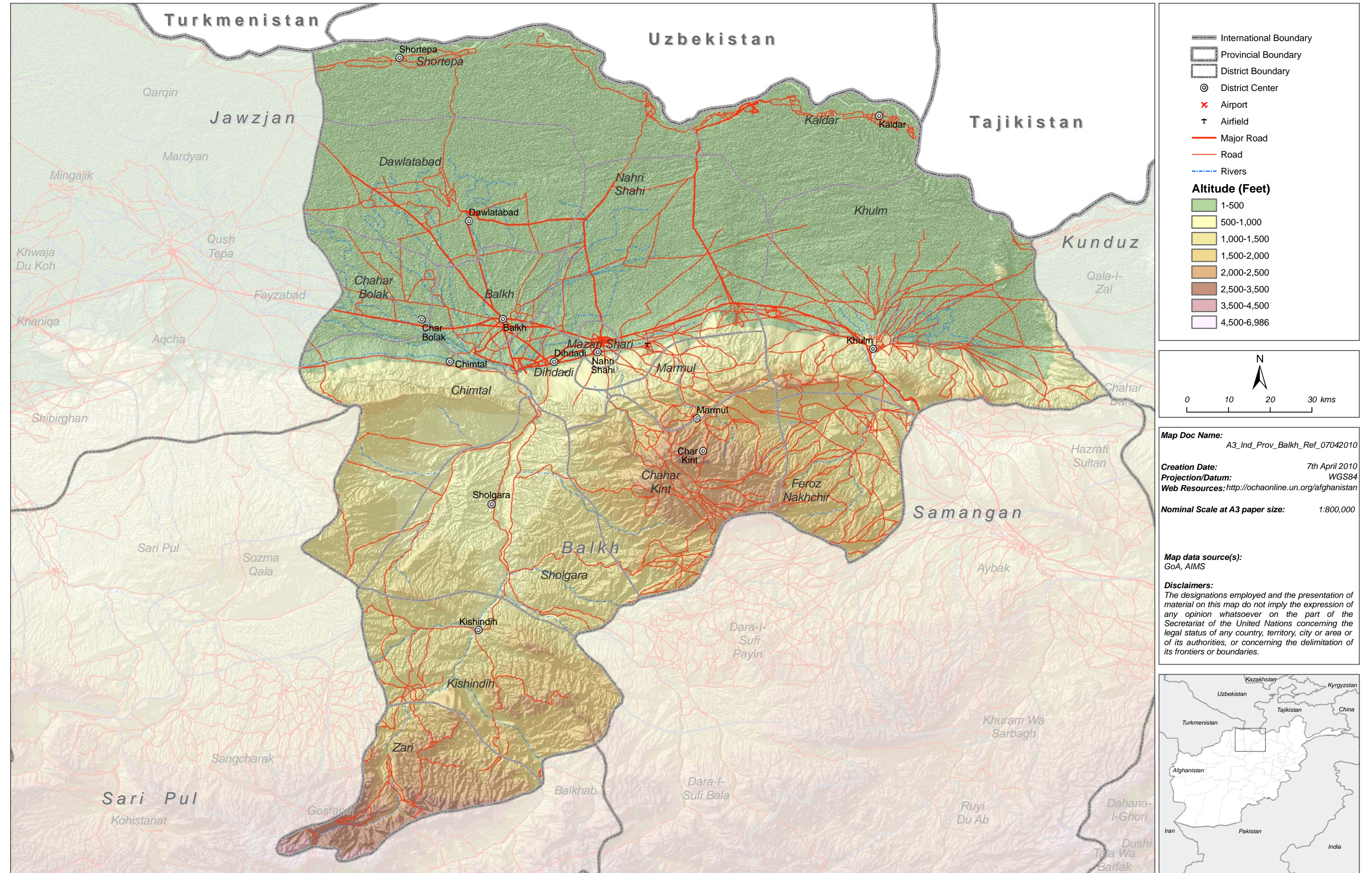
Map data source(s):
GoA, AIMS

Disclaimers:
The designations employed and the presentation of material on this map do not imply the expression of any opinion whatsoever on the part of the Secretariat of the United Nations concerning the legal status of any country, territory, city or area or of its authorities, or concerning the delimitation of its frontiers or boundaries.



Balkh Province - Administrative Divisions

Date (7th April 2010)

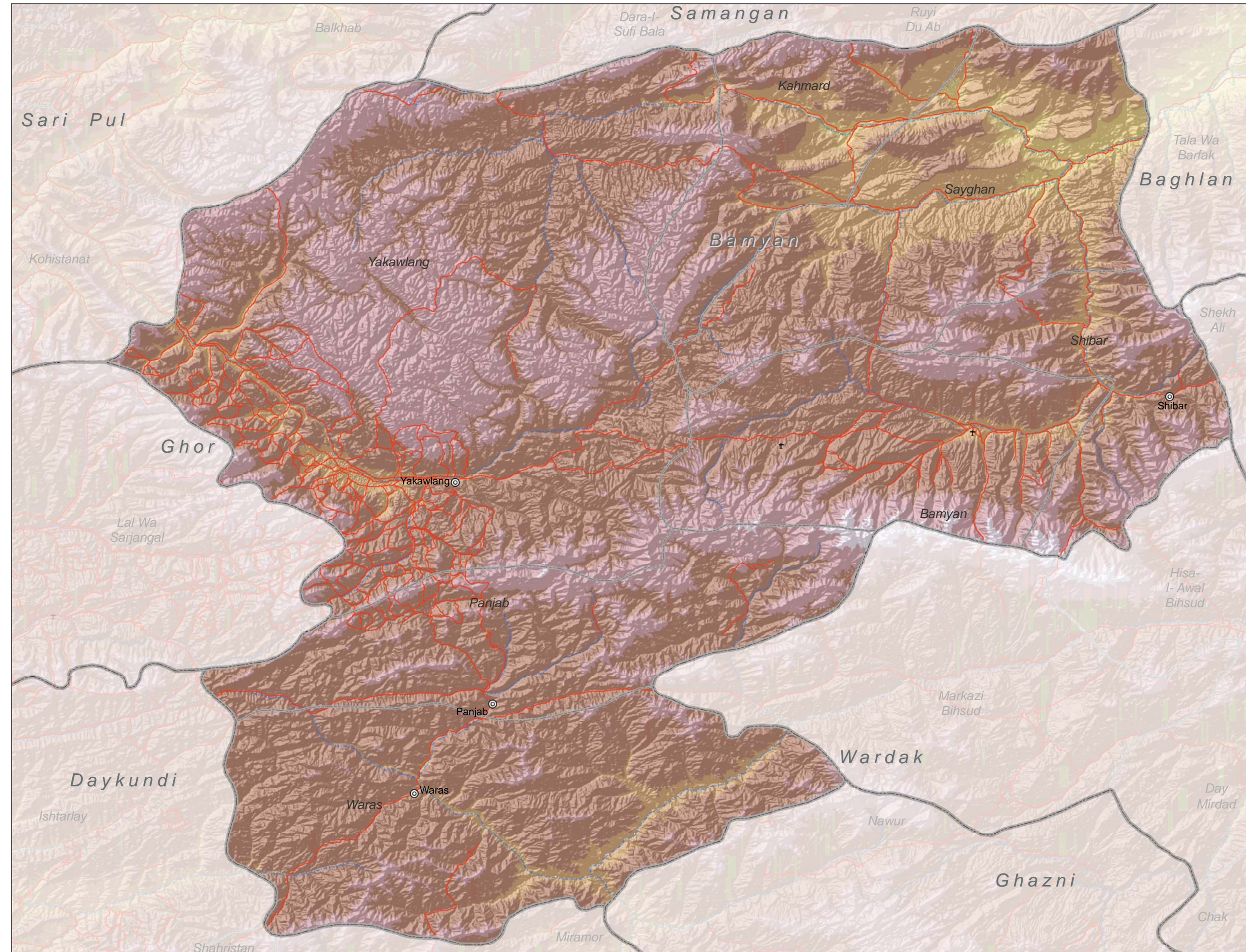


Bamyan Province - Administrative Divisions

Date (7th April 2010)



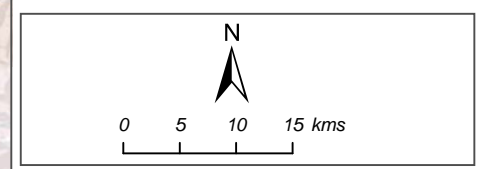
OCHA



International Boundary
 Provincial Boundary
 District Boundary
 District Center
✕ Airport
† Airfield
— Major Road
— Road
- - - Rivers

Altitude (Feet)

1-500
500-1,000
1,000-1,500
1,500-2,000
2,000-2,500
2,500-3,500
3,500-4,500
4,500-6,986



Map Doc Name: A3_Ind_Prov_Bamyan_Ref_07042010

Creation Date: 7th April 2010

Projection/Datum: WGS84

Web Resources: <http://ochaonline.un.org/afghanistan>

Nominal Scale at A3 paper size: 1:670,000

Map data source(s): GoA, AIMS

Disclaimers:
 The designations employed and the presentation of material on this map do not imply the expression of any opinion whatsoever on the part of the Secretariat of the United Nations concerning the legal status of any country, territory, city or area or of its authorities, or concerning the delimitation of its frontiers or boundaries.

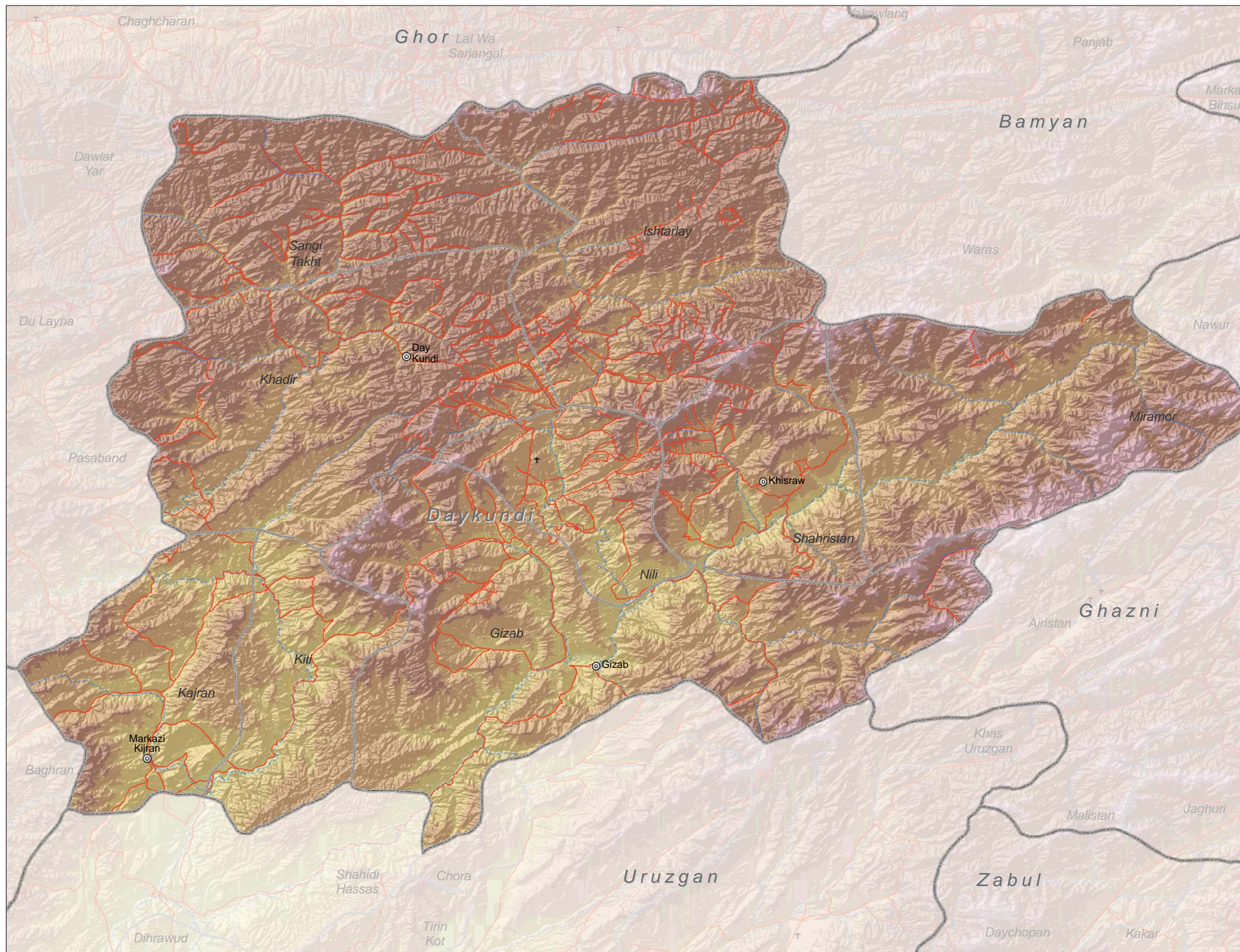


Daykundi Province - Administrative Divisions

Date (7th April 2010)



OCHA

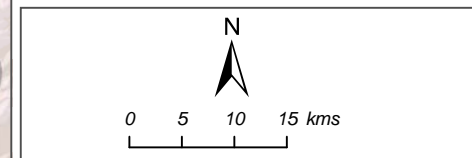


Legend

- International_Boundary
- Provincial Boundary
- District Boundary
- District Center
- Airport
- Airfield
- Major Road
- Road
- Rivers

Altitude (Feet)

- 1-500
- 500-1,000
- 1,000-1,500
- 1,500-2,000
- 2,000-2,500
- 2,500-3,500
- 3,500-4,500
- 4,500-6,986



Map Doc Name:
A3_Ind_Prov_Daykundi_Ref_07042010

Creation Date: 7th April 2010
Projection/Datum: WGS84
Web Resources: <http://ochaonline.un.org/afghanistan>

Nominal Scale at A3 paper size: 1:720,000

Map data source(s):
GoA, AIMS

Disclaimers:
The designations employed and the presentation of material on this map do not imply the expression of any opinion whatsoever on the part of the Secretariat of the United Nations concerning the legal status of any country, territory, city or area or of its authorities, or concerning the delimitation of its frontiers or boundaries.

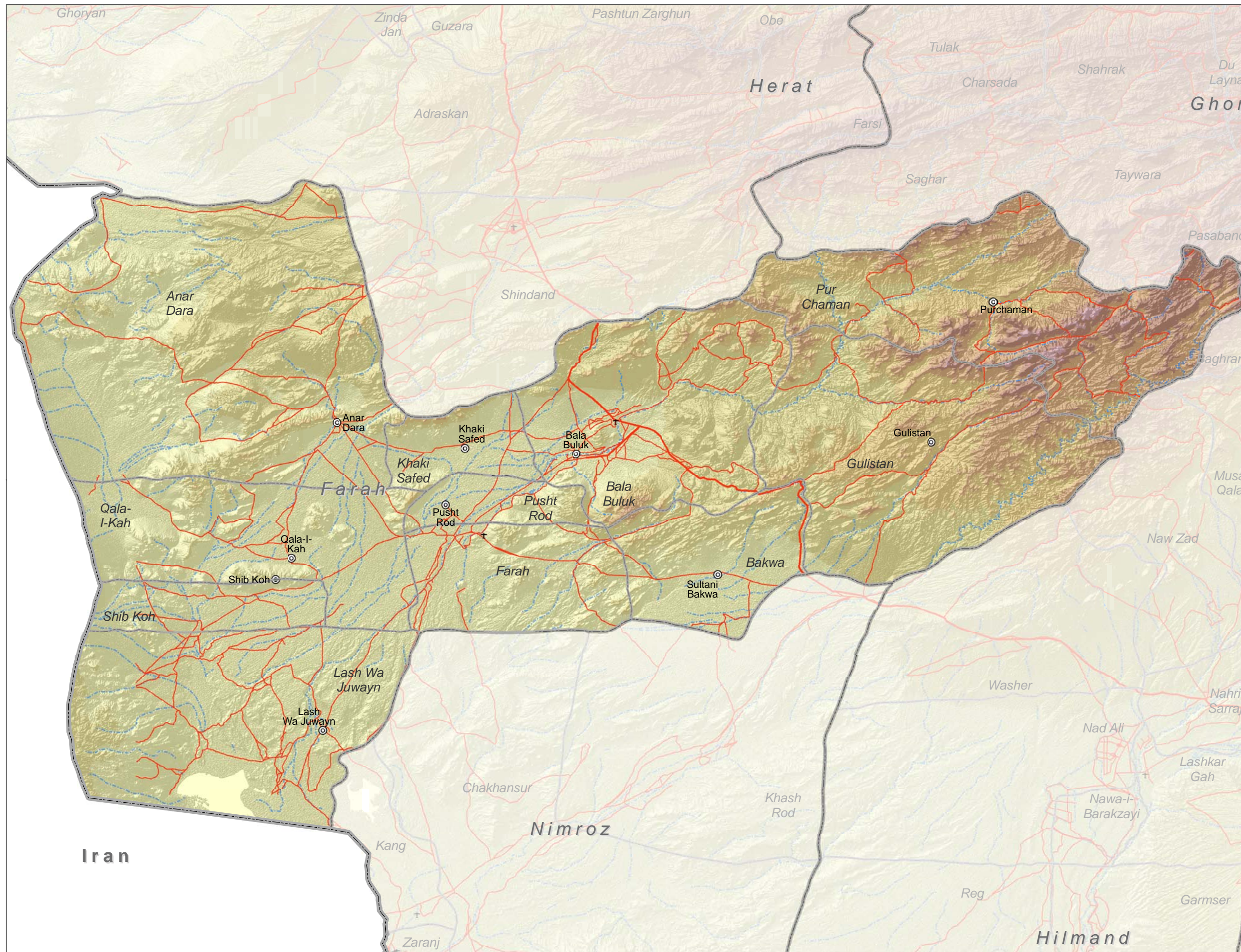


Farah Province - Administrative Divisions

Date (7th April 2010)



OCHA

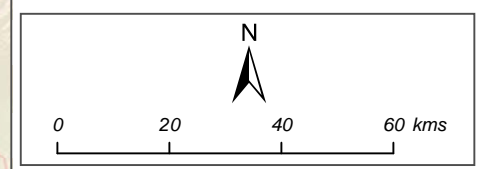


Legend

- International Boundary
- Provincial Boundary
- District Boundary
- District Center
- Airport
- Airfield
- Major Road
- Road
- Rivers

Altitude (Feet)

- 1-500
- 500-1,000
- 1,000-1,500
- 1,500-2,000
- 2,000-2,500
- 2,500-3,500
- 3,500-4,500
- 4,500-6,986



Map Doc Name: A3_Ind_Prov_Farah_Ref_07042010

Creation Date: 7th April 2010

Projection/Datum: WGS84

Web Resources: <http://ochaonline.un.org/afghanistan>

Nominal Scale at A3 paper size: 1:1,350,000

Map data source(s): GoA, AIMS

Disclaimers:
The designations employed and the presentation of material on this map do not imply the expression of any opinion whatsoever on the part of the Secretariat of the United Nations concerning the legal status of any country, territory, city or area or of its authorities, or concerning the delimitation of its frontiers or boundaries.



Iran

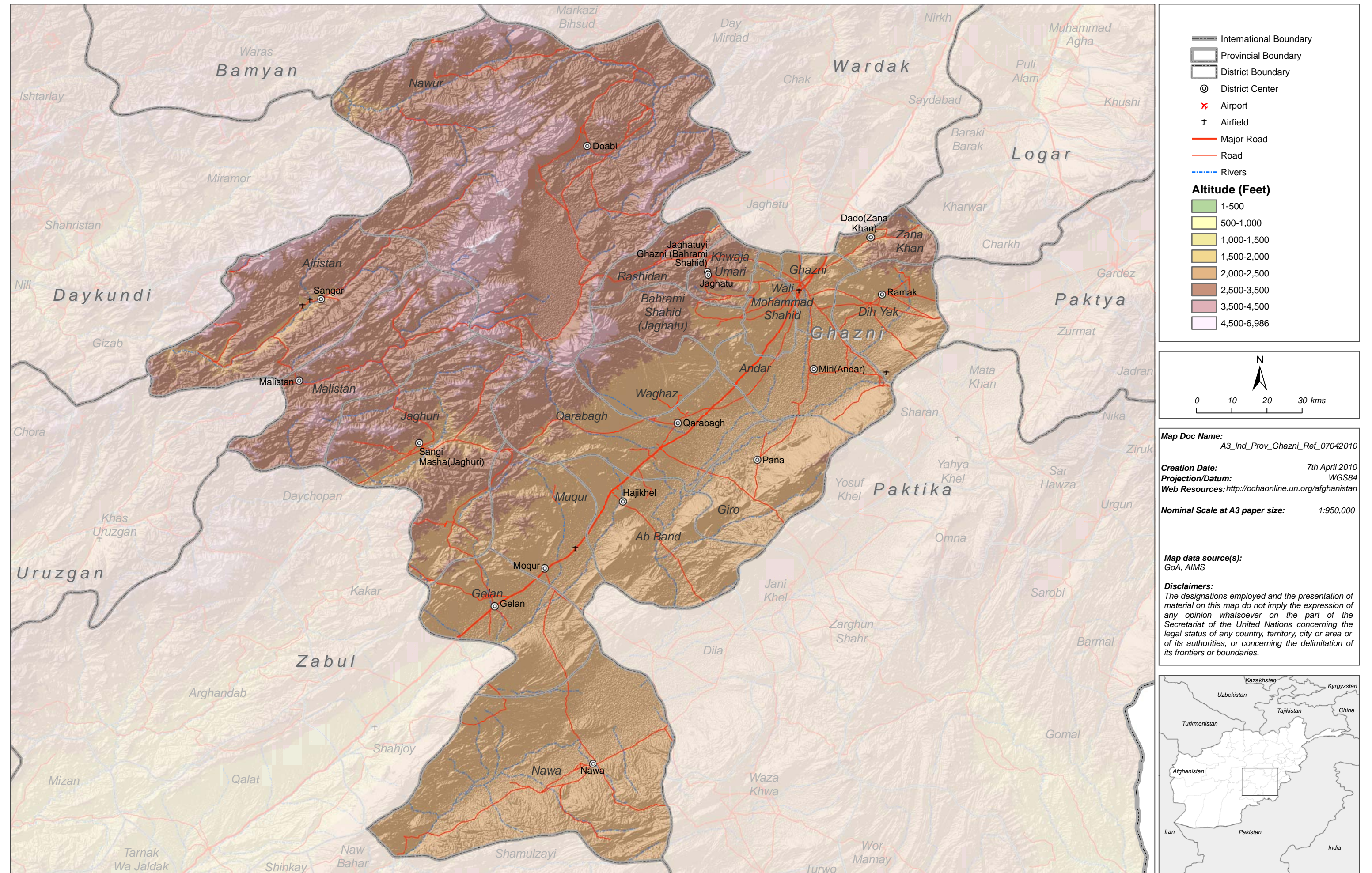
Hilmand

Ghazni Province - Administrative Divisions

Date (7th April 2010)



OCHA

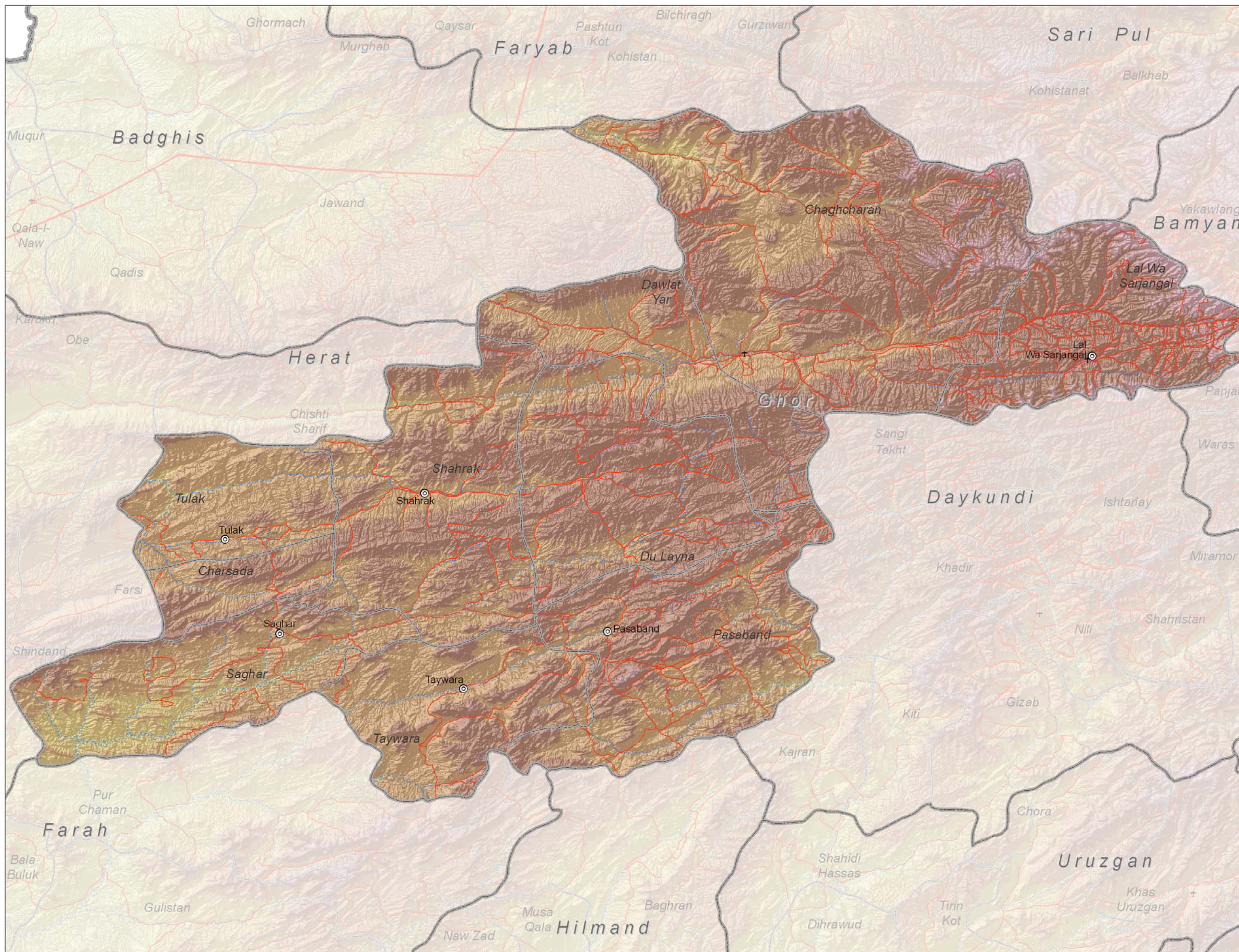


Ghor Province - Administrative Divisions

Date (7th April 2010)



OCHA

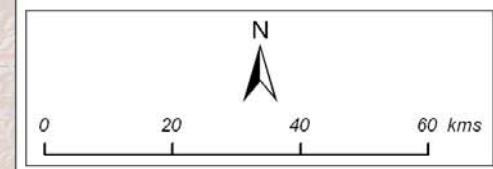


Legend

- International Boundary
- Provincial Boundary
- District Boundary
- District Center
- Airport
- Airfield
- Major Road
- Road
- Rivers

Altitude (Feet)

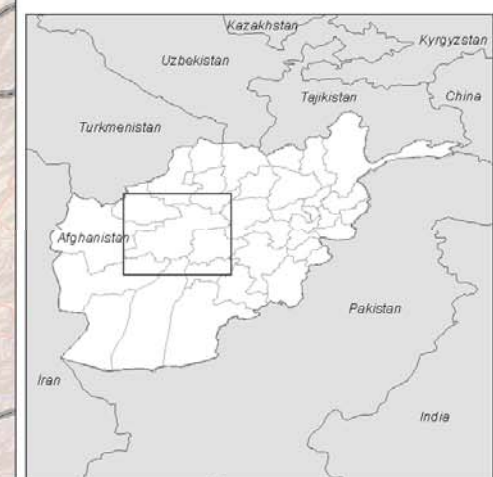
- 1-500
- 500-1,000
- 1,000-1,500
- 1,500-2,000
- 2,000-2,500
- 2,500-3,500
- 3,500-4,500
- 4,500-6,986



Map Doc Name: A3_Ind_Prov_Ghor_Ref_07042010
Creation Date: 7th April 2010
Projection/Datum: WGS84
Web Resources: <http://ochaonline.un.org/afghanistan>
Nominal Scale at A3 paper size: 1:1,220,000

Map data source(s): GoA, AIMS

Disclaimers:
The designations employed and the presentation of material on this map do not imply the expression of any opinion whatsoever on the part of the Secretariat of the United Nations concerning the legal status of any country, territory, city or area or of its authorities, or concerning the delimitation of its frontiers or boundaries.

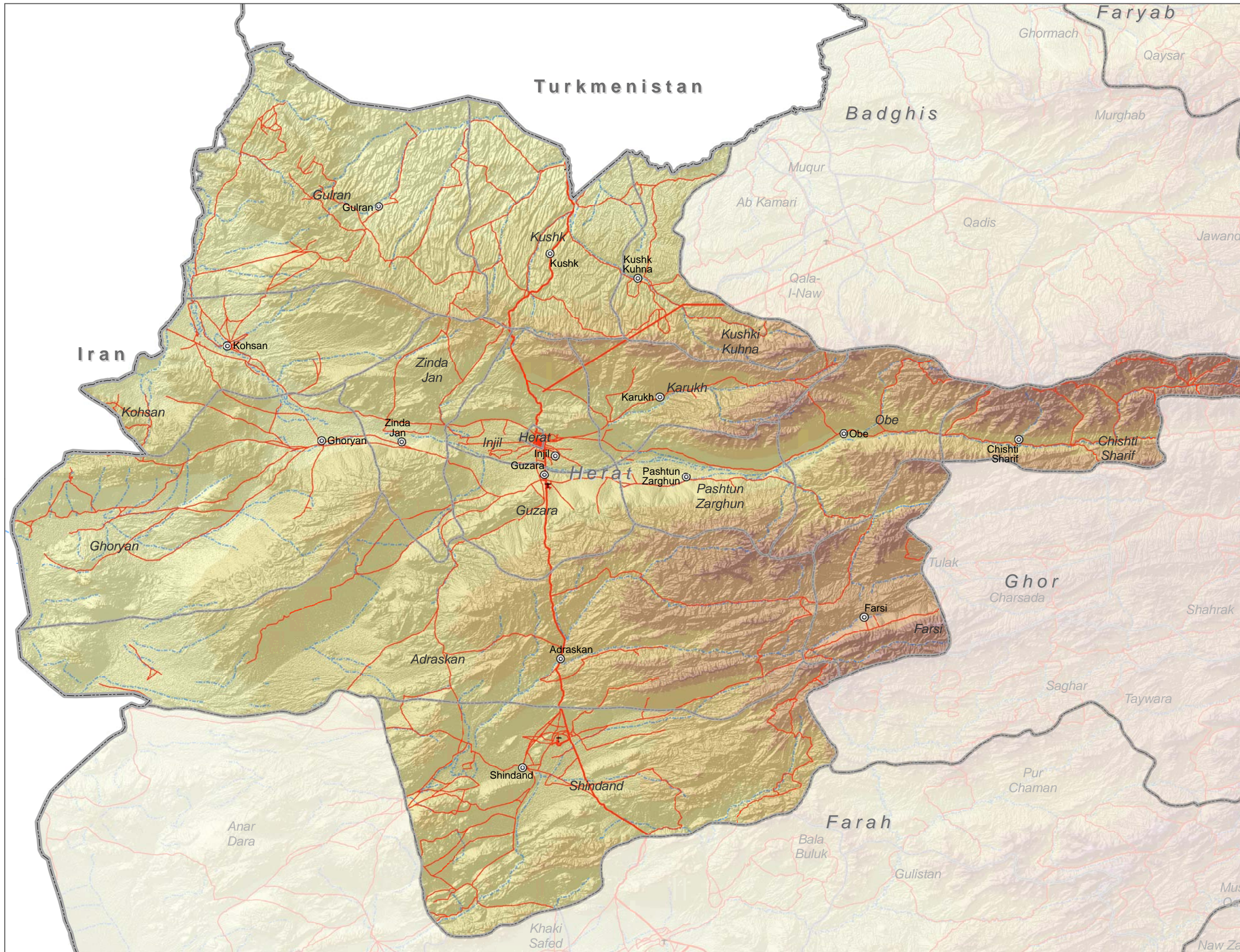


Herat Province - Administrative Divisions

Date (7th April 2010)



OCHA

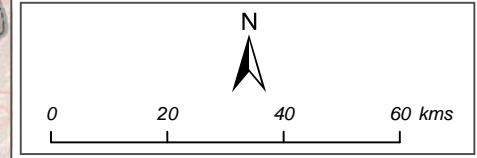


Legend

- International Boundary
- Provincial Boundary
- District Boundary
- District Center
- Airport
- Airfield
- Major Road
- Road
- Rivers

Altitude (Feet)

- 1-500
- 500-1,000
- 1,000-1,500
- 1,500-2,000
- 2,000-2,500
- 2,500-3,500
- 3,500-4,500
- 4,500-6,986



Map Doc Name: A3_Ind_Prov_Herat_Ref_07042010

Creation Date: 7th April 2010

Projection/Datum: WGS84

Web Resources: <http://ochaonline.un.org/afghanistan>

Nominal Scale at A3 paper size: 1:1,300,000

Map data source(s): GoA, AIMS

Disclaimers:
The designations employed and the presentation of material on this map do not imply the expression of any opinion whatsoever on the part of the Secretariat of the United Nations concerning the legal status of any country, territory, city or area or of its authorities, or concerning the delimitation of its frontiers or boundaries.

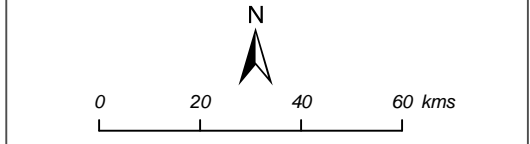



Hilmand Province - Administrative Divisions

Date (7th April 2010)



- International Boundary
- Provincial Boundary
- District Boundary
- District Center
- Airport
- Airfield
- Major Road
- Road
- Rivers



Map Doc Name: A3_Prt_Prov_Hilmand_Ref_07042010
Creation Date: 7th April 2010
Projection/Datum: WGS84
Web Resources: <http://ochaonline.un.org/afghanistan>
Nominal Scale at A3 paper size: 1:1,500,000

Map data source(s): GoA, AIMS

Disclaimers:
 The designations employed and the presentation of material on this map do not imply the expression of any opinion whatsoever on the part of the Secretariat of the United Nations concerning the legal status of any country, territory, city or area or of its authorities, or concerning the delimitation of its frontiers or boundaries.

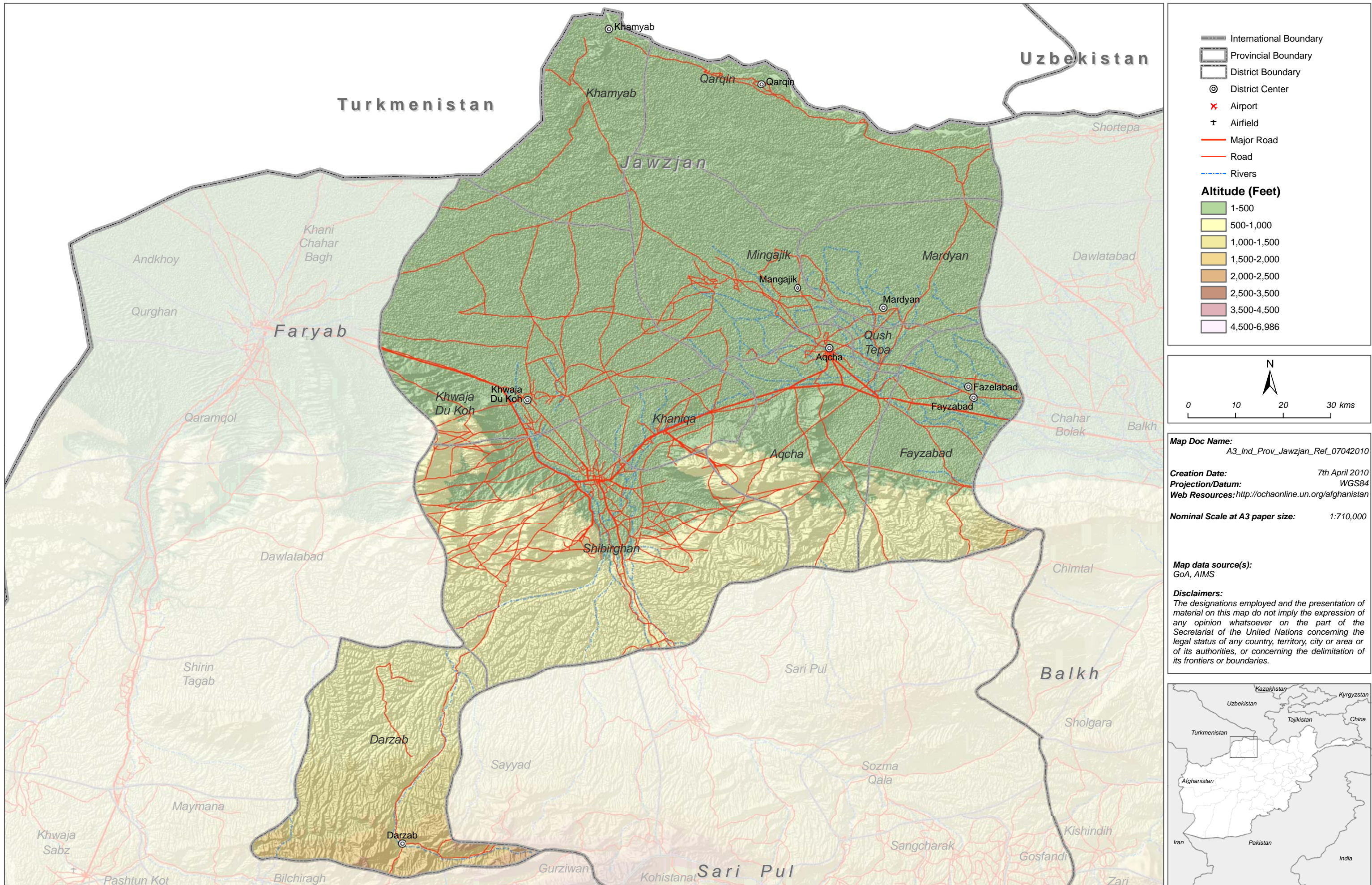


Jawzjan Province - Administrative Divisions

Date (7th April 2010)



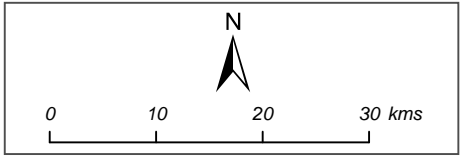
OCHA



International Boundary
 Provincial Boundary
 District Boundary
 District Center
✕ Airport
† Airfield
 Major Road
 Road
 Rivers

Altitude (Feet)

1-500
500-1,000
1,000-1,500
1,500-2,000
2,000-2,500
2,500-3,500
3,500-4,500
4,500-6,986



Map Doc Name: A3_Ind_Prov_Jawzjan_Ref_07042010

Creation Date: 7th April 2010

Projection/Datum: WGS84

Web Resources: <http://ochaonline.un.org/afghanistan>

Nominal Scale at A3 paper size: 1:710,000

Map data source(s): GoA, AIMS

Disclaimers:
 The designations employed and the presentation of material on this map do not imply the expression of any opinion whatsoever on the part of the Secretariat of the United Nations concerning the legal status of any country, territory, city or area or of its authorities, or concerning the delimitation of its frontiers or boundaries.

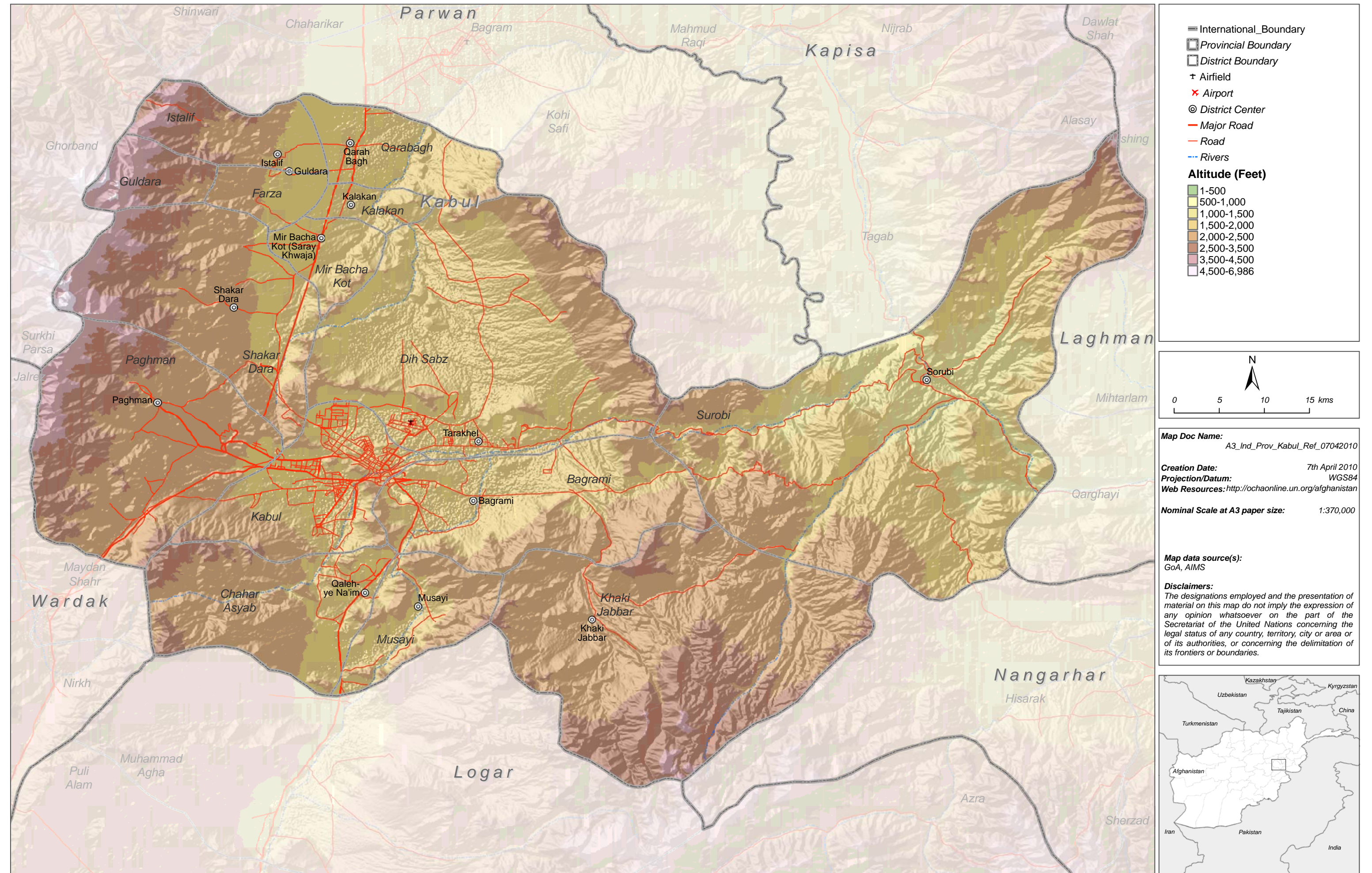


Kabul Province - Administrative Divisions

Date (7th April 2010)



OCHA



Legend

- International_Boundary
- Provincial Boundary
- District Boundary
- Airfield
- Airport
- District Center
- Major Road
- Road
- Rivers

Altitude (Feet)

- 1-500
- 500-1,000
- 1,000-1,500
- 1,500-2,000
- 2,000-2,500
- 2,500-3,500
- 3,500-4,500
- 4,500-6,986

0 5 10 15 kms

N

Map Doc Name: A3_Ind_Prov_Kabul_Ref_07042010

Creation Date: 7th April 2010
Projection/Datum: WGS84
Web Resources: <http://ochaonline.un.org/afghanistan>

Nominal Scale at A3 paper size: 1:370,000

Map data source(s): GoA, AIMS

Disclaimers:
The designations employed and the presentation of material on this map do not imply the expression of any opinion whatsoever on the part of the Secretariat of the United Nations concerning the legal status of any country, territory, city or area or of its authorities, or concerning the delimitation of its frontiers or boundaries.

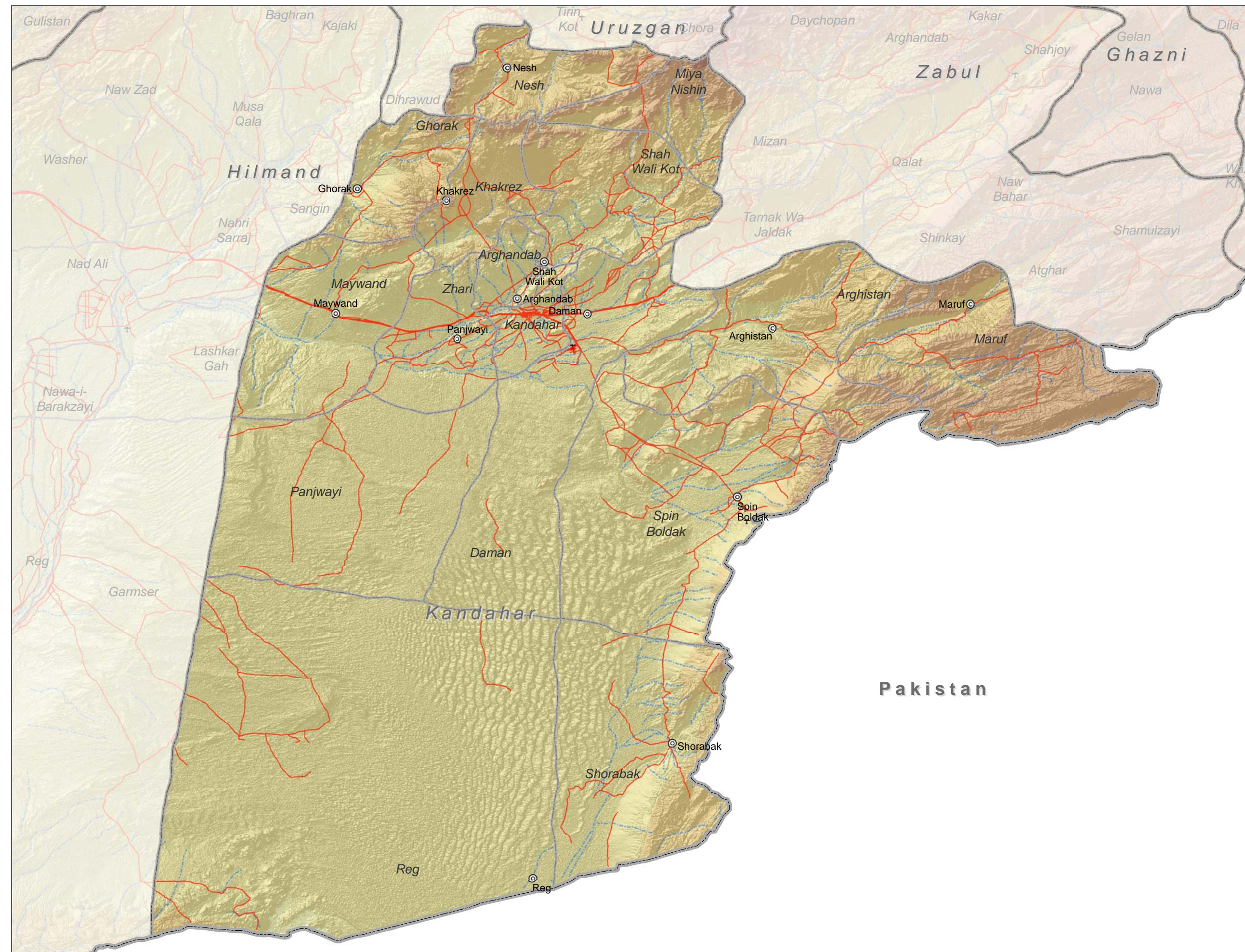


Kandahar Province - Administrative Divisions

Date (7th April 2010)



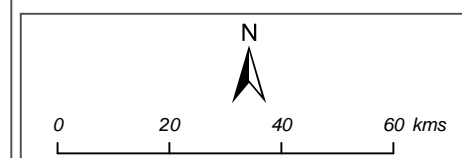
OCHA



International Boundary
 Provincial Boundary
 District Boundary
 District Center
✕ Airport
† Airfield
— Major Road
— Road
- - - Rivers

Altitude (Feet)

1-500
500-1,000
1,000-1,500
1,500-2,000
2,000-2,500
2,500-3,500
3,500-4,500
4,500-6,986



Map Doc Name:
A3_Ind_Prov_Kandahar_Ref_07042010

Creation Date: 7th April 2010

Projection/Datum: WGS84

Web Resources: <http://ochaonline.un.org/afghanistan>

Nominal Scale at A3 paper size: 1:1,350,000

Map data source(s):
GoA, AIMS

Disclaimers:
The designations employed and the presentation of material on this map do not imply the expression of any opinion whatsoever on the part of the Secretariat of the United Nations concerning the legal status of any country, territory, city or area or of its authorities, or concerning the delimitation of its frontiers or boundaries.

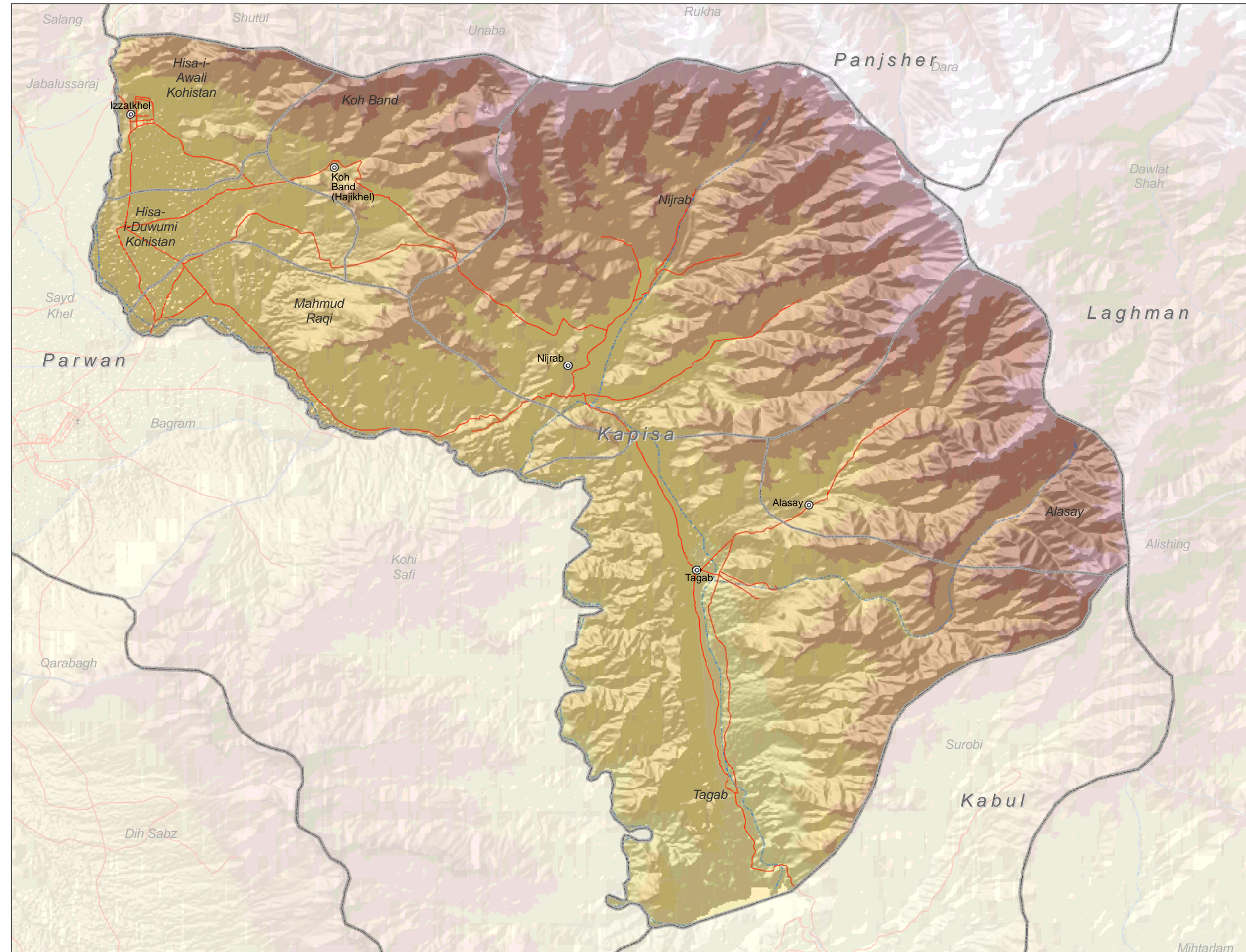


Kapisa Province - Administrative Divisions

Date (7th April 2010)



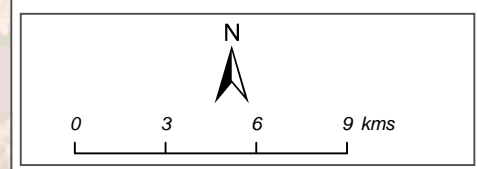
OCHA



International_Boundary
 Provincial Boundary
 District Boundary
 District Center
✕ Airport
† Airfield
— Major Road
— Road
- - - Rivers

Altitude (Feet)

1-500
500-1,000
1,000-1,500
1,500-2,000
2,000-2,500
2,500-3,500
3,500-4,500
4,500-6,986



Map Doc Name: A3_Ind_Prov_Kabul_Ref_07042010

Creation Date: 7th April 2010

Projection/Datum: WGS84

Web Resources: <http://ochaonline.un.org/afghanistan>

Nominal Scale at A3 paper size: 1:250,000

Map data source(s): GoA, AIMS

Disclaimers:
 The designations employed and the presentation of material on this map do not imply the expression of any opinion whatsoever on the part of the Secretariat of the United Nations concerning the legal status of any country, territory, city or area or of its authorities, or concerning the delimitation of its frontiers or boundaries.

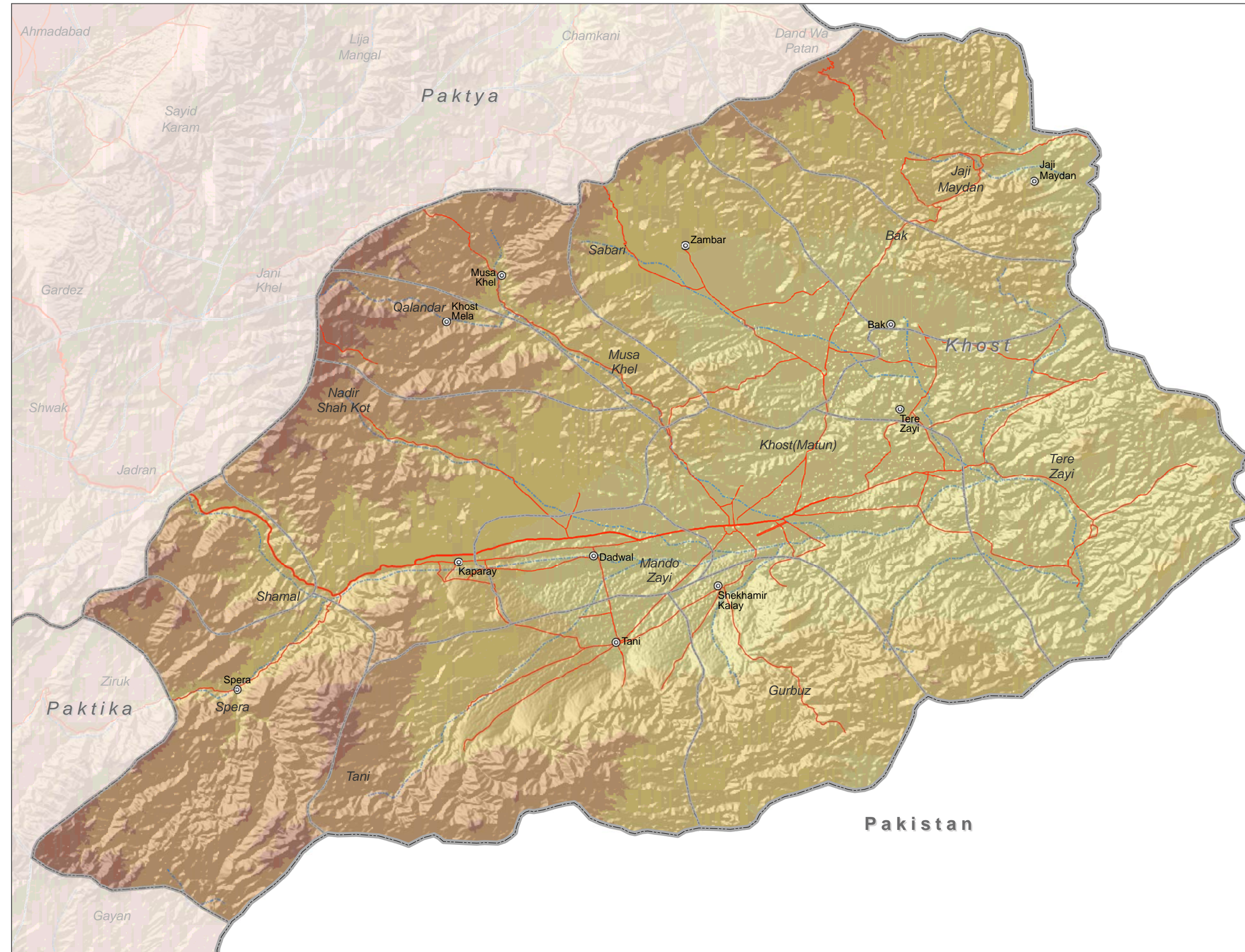


Khost Province - Administrative Divisions

Date (7th April 2010)



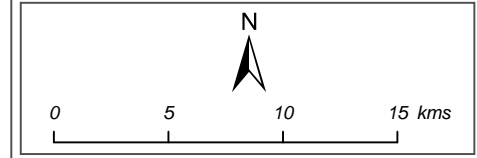
OCHA



- International Boundary
- Provincial Boundary
- District Boundary
- District Center
- Airport
- Airfield
- Major Road
- Road
- Rivers

Altitude (Feet)

- 1-500
- 500-1,000
- 1,000-1,500
- 1,500-2,000
- 2,000-2,500
- 2,500-3,500
- 3,500-4,500
- 4,500-6,986



Map Doc Name: A3_Ind_Prov_Khost_Ref_07042010

Creation Date: 7th April 2010

Projection/Datum: WGS84

Web Resources: <http://ochaonline.un.org/afghanistan>

Nominal Scale at A3 paper size: 1:330,000

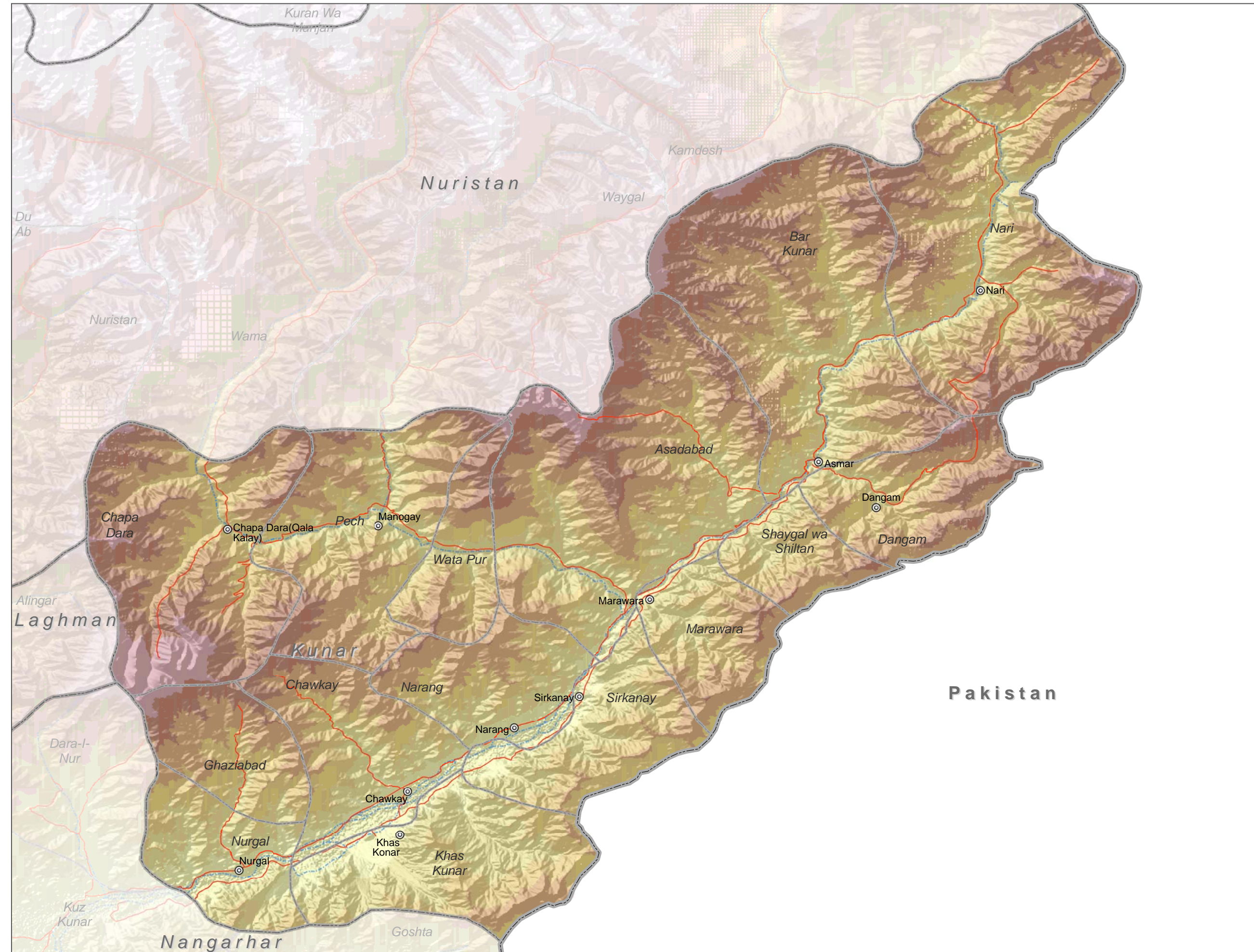
Map data source(s): GoA, AIMS

Disclaimers:
The designations employed and the presentation of material on this map do not imply the expression of any opinion whatsoever on the part of the Secretariat of the United Nations concerning the legal status of any country, territory, city or area or of its authorities, or concerning the delimitation of its frontiers or boundaries.



Kunar Province - Administrative Divisions

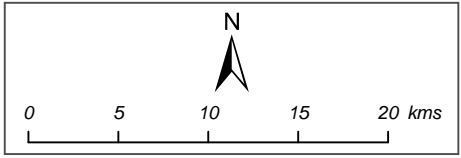
Date (7th April 2010)



International_Boundary
 Provincial Boundary
 District Boundary
✕ Airport
+ Airfield
 District Center
 Major Road
 Road
 Rivers

Altitude (Feet)

	1-500
	500-1,000
	1,000-1,500
	1,500-2,000
	2,000-2,500
	2,500-3,500
	3,500-4,500
	4,500-6,986



Map Doc Name: A3_Ind_Prov_Kunar_Ref_07042010

Creation Date: 7th April 2010

Projection/Datum: WGS84

Web Resources: <http://ochaonline.un.org/afghanistan>

Nominal Scale at A3 paper size: 1:420,000

Map data source(s): GoA, AIMS

Disclaimers:
 The designations employed and the presentation of material on this map do not imply the expression of any opinion whatsoever on the part of the Secretariat of the United Nations concerning the legal status of any country, territory, city or area or of its authorities, or concerning the delimitation of its frontiers or boundaries.

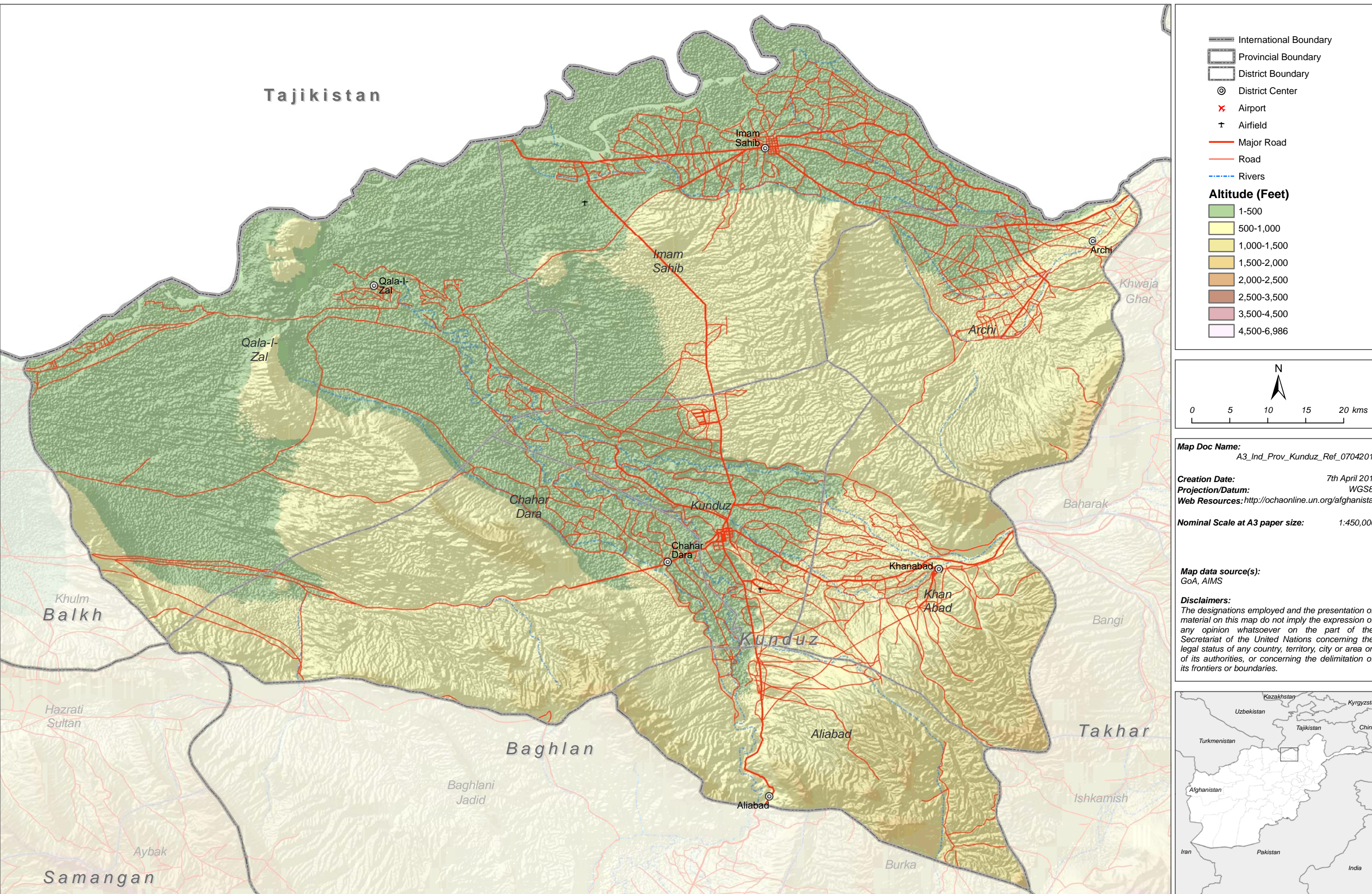


Kunduz Province - Administrative Divisions

Date (7th April 2010)



OCHA

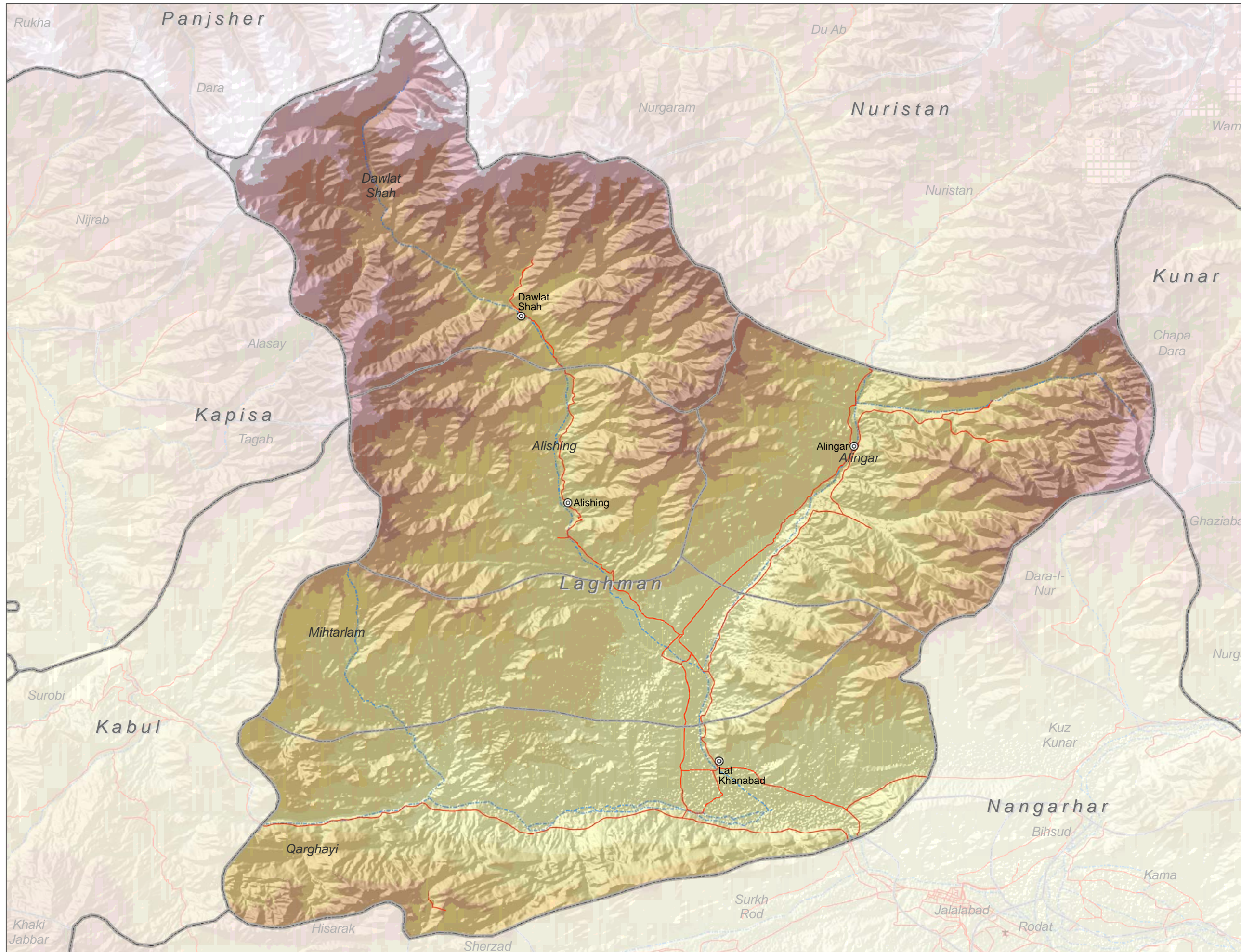


Laghman Province - Administrative Divisions

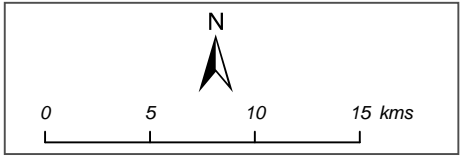
Date (7th April 2010)



OCHA



International_Boundary
 Provincial Boundary
 District Boundary
 District Center
✕ Airport
† Airfield
— Major Road
— Road
— Rivers
Altitude (Feet)
 1-500
 500-1,000
 1,000-1,500
 1,500-2,000
 2,000-2,500
 2,500-3,500
 3,500-4,500
 4,500-6,986



Map Doc Name:
 A3_Ind_Prov_Laghman_Ref_07042010
Creation Date: 7th April 2010
Projection/Datum: WGS84
Web Resources: <http://ochaonline.un.org/afghanistan>
Nominal Scale at A3 paper size: 1:360,000
Map data source(s):
 GoA, AIMS
Disclaimers:
 The designations employed and the presentation of material on this map do not imply the expression of any opinion whatsoever on the part of the Secretariat of the United Nations concerning the legal status of any country, territory, city or area or of its authorities, or concerning the delimitation of its frontiers or boundaries.

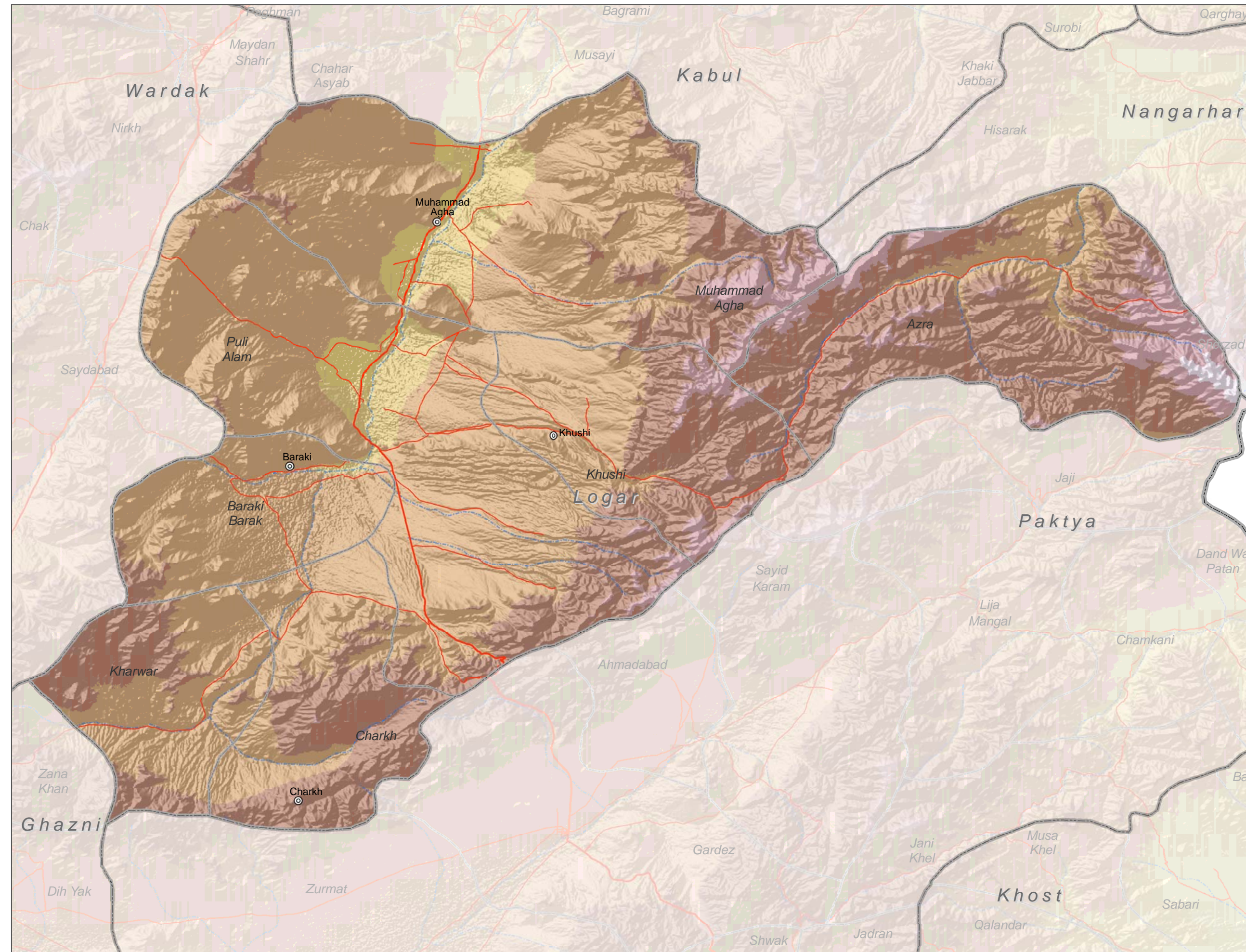


Logar Province - Administrative Divisions

Date (7th April 2010)



OCHA

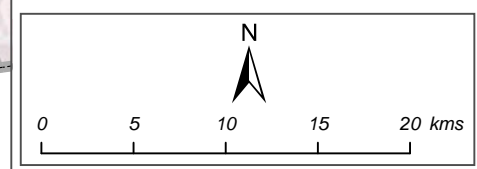


Legend

- International Boundary
- Provincial Boundary
- District Boundary
- District Center
- Airport
- Airfield
- Major Road
- Road
- Rivers

Altitude (Feet)

- 1-500
- 500-1,000
- 1,000-1,500
- 1,500-2,000
- 2,000-2,500
- 2,500-3,500
- 3,500-4,500
- 4,500-6,986



Map Doc Name: A3_Ind_Prov_Logar_Ref_07042010

Creation Date: 7th April 2010

Projection/Datum: WGS84

Web Resources: <http://ochaonline.un.org/afghanistan>

Nominal Scale at A3 paper size: 1:410,000

Map data source(s): GoA, AIMS

Disclaimers:
The designations employed and the presentation of material on this map do not imply the expression of any opinion whatsoever on the part of the Secretariat of the United Nations concerning the legal status of any country, territory, city or area or of its authorities, or concerning the delimitation of its frontiers or boundaries.

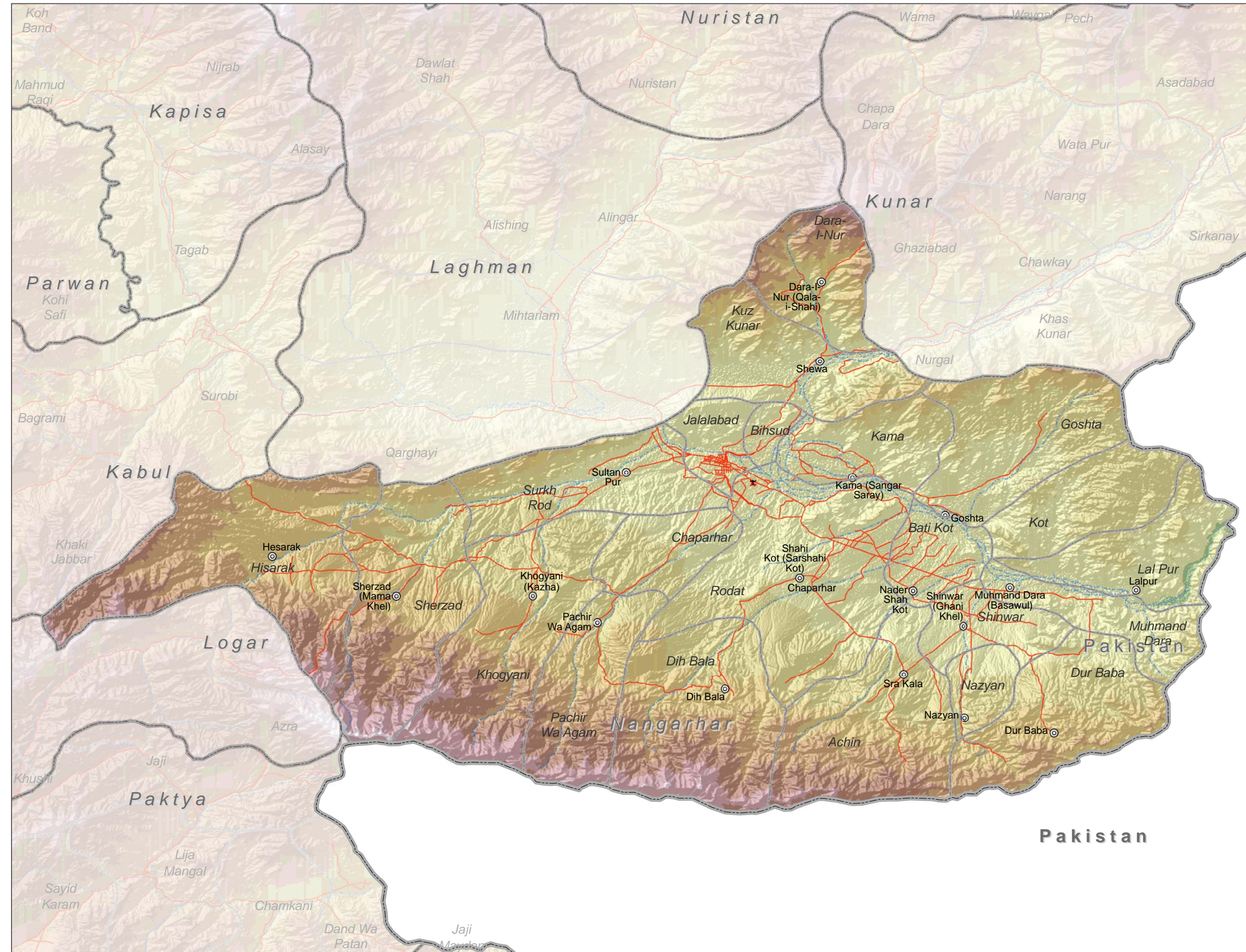


Nangarhar Province - Administrative Divisions

Date (7th April 2010)



OCHA

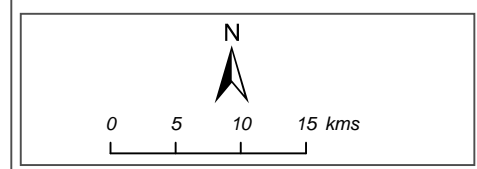


Legend

- International_Boundary
- Provincial Boundary
- District Boundary
- District Center
- Airport
- Airfield
- Major Road
- Road
- Rivers

Altitude (Feet)

- 1-500
- 500-1,000
- 1,000-1,500
- 1,500-2,000
- 2,000-2,500
- 2,500-3,500
- 3,500-4,500
- 4,500-6,986



Map Doc Name:
A3_Ind_Prov_Nangarhar_Ref_07042010

Creation Date: 7th April 2010

Projection/Datum: WGS84

Web Resources: <http://ochaonline.un.org/afghanistan>

Nominal Scale at A3 paper size: 1:580,000

Map data source(s):
GoA, AIMS

Disclaimers:
The designations employed and the presentation of material on this map do not imply the expression of any opinion whatsoever on the part of the Secretariat of the United Nations concerning the legal status of any country, territory, city or area or of its authorities, or concerning the delimitation of its frontiers or boundaries.

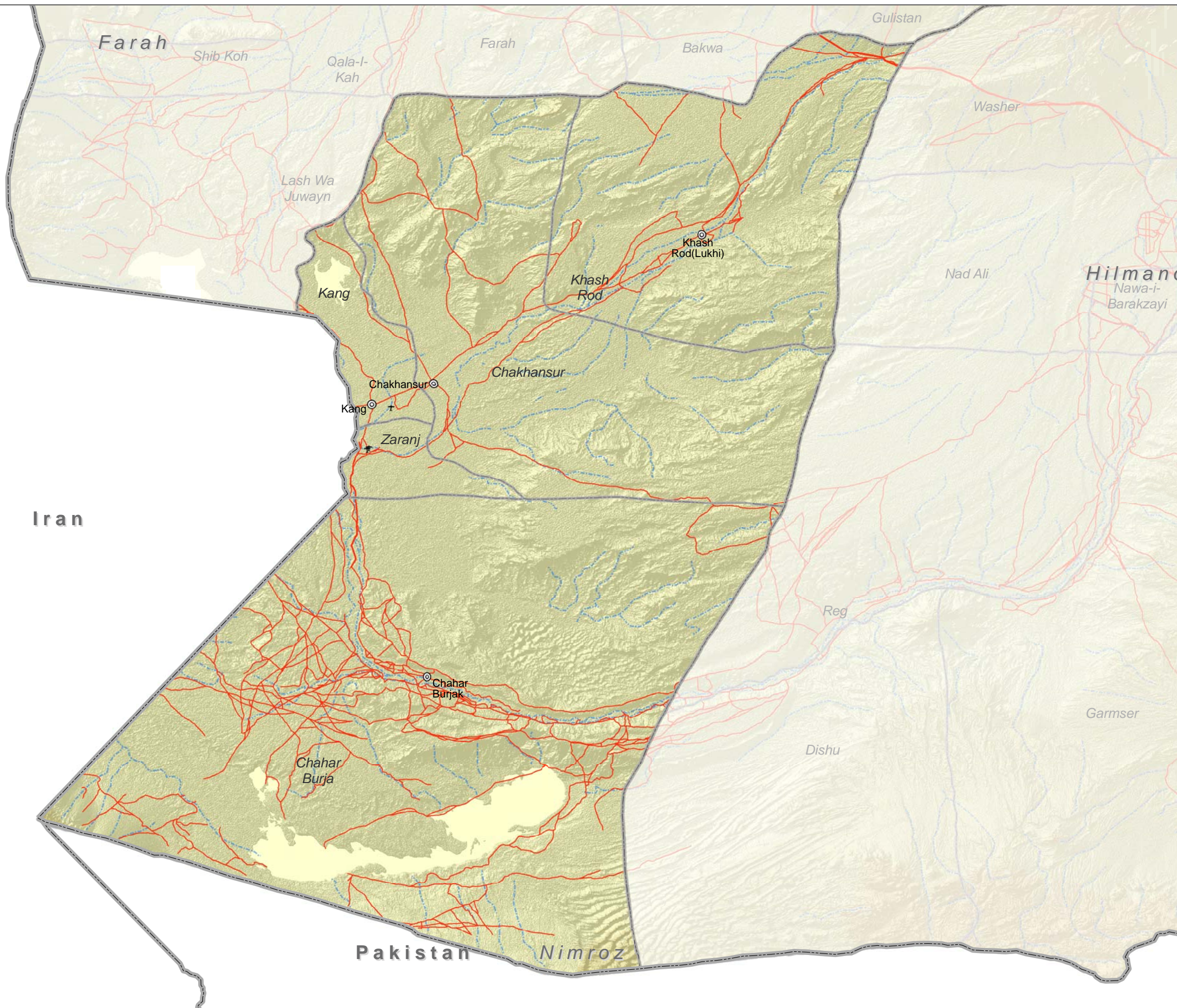


Nimroz Province - Administrative Divisions

Date (7th April 2010)



OCHA

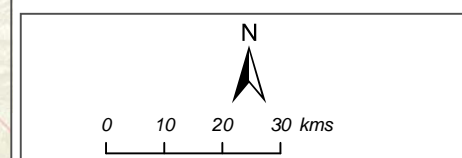


Legend

- International Boundary
- Provincial Boundary
- District Boundary
- District Center
- Airport
- Airfield
- Major Road
- Road
- Rivers

Altitude (Feet)

- 1-500
- 500-1,000
- 1,000-1,500
- 1,500-2,000
- 2,000-2,500
- 2,500-3,500
- 3,500-4,500
- 4,500-6,986



Map Doc Name: A3_Ind_Prov_Nimroz_Ref_07042010

Creation Date: 7th April 2010

Projection/Datum: WGS84

Web Resources: <http://ochaonline.un.org/afghanistan>

Nominal Scale at A3 paper size: 1:1,300,000

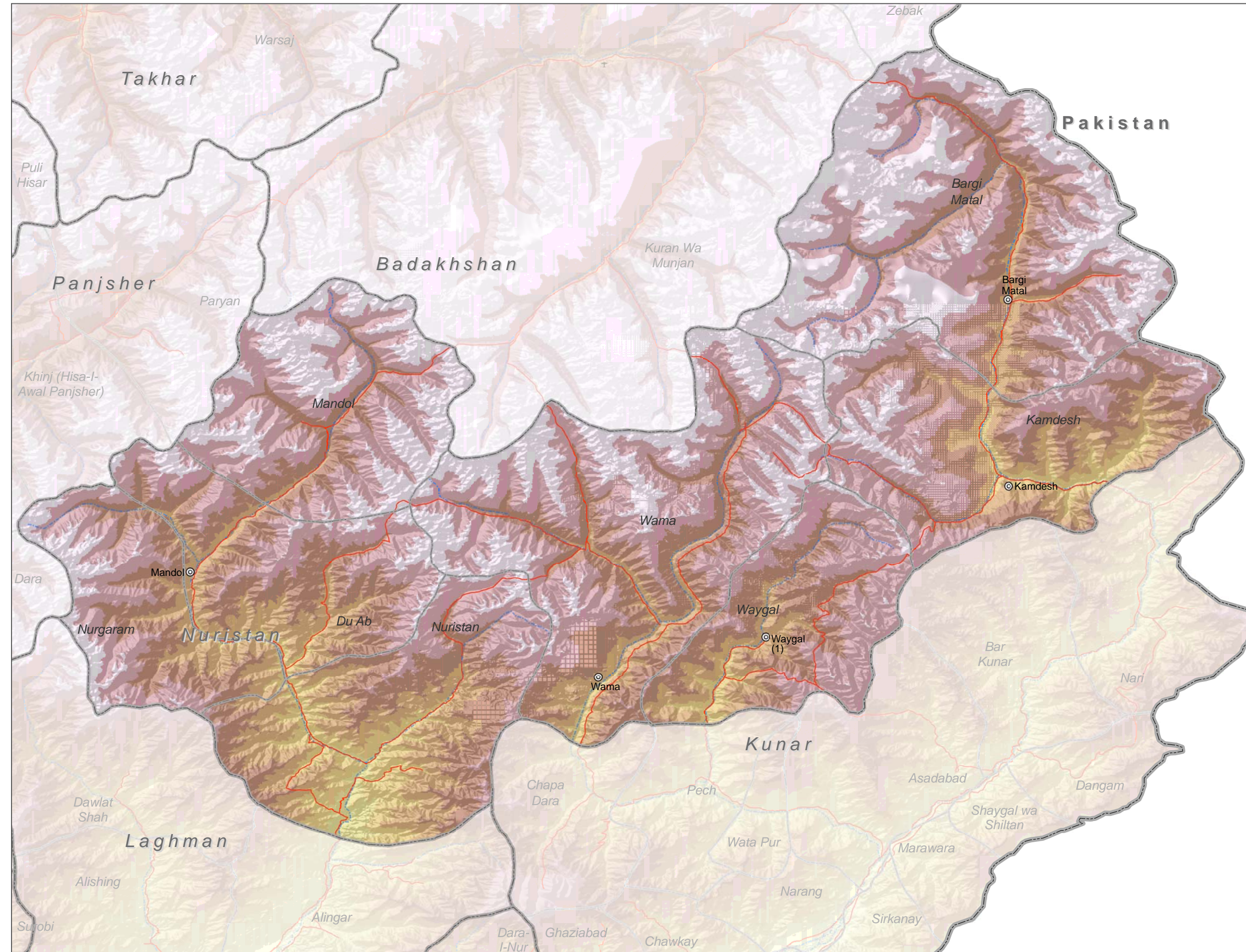
Map data source(s): GoA, AIMS

Disclaimers:
The designations employed and the presentation of material on this map do not imply the expression of any opinion whatsoever on the part of the Secretariat of the United Nations concerning the legal status of any country, territory, city or area or of its authorities, or concerning the delimitation of its frontiers or boundaries.



Nuristan Province - Administrative Divisions

Date (7th April 2010)

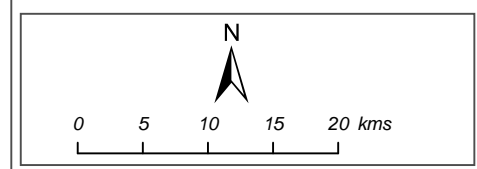


Legend

- International_Boundary
- Provincial Boundary
- District Boundary
- District Center
- Airport
- Airfield
- Major Road
- Road
- Rivers

Altitude(Feet)

1-500
500-1,000
1,000-1,500
1,500-2,000
2,000-2,500
2,500-3,500
3,500-4,500
4,500-6,986



Map Doc Name:
A3_Ind_Prov_Nuristan_Ref_07042010

Creation Date: 7th April 2010

Projection/Datum: WGS84

Web Resources: <http://ochaonline.un.org/afghanistan>

Nominal Scale at A3 paper size: 1:580,000

Map data source(s):
GoA, AIMS

Disclaimers:
The designations employed and the presentation of material on this map do not imply the expression of any opinion whatsoever on the part of the Secretariat of the United Nations concerning the legal status of any country, territory, city or area or of its authorities, or concerning the delimitation of its frontiers or boundaries.

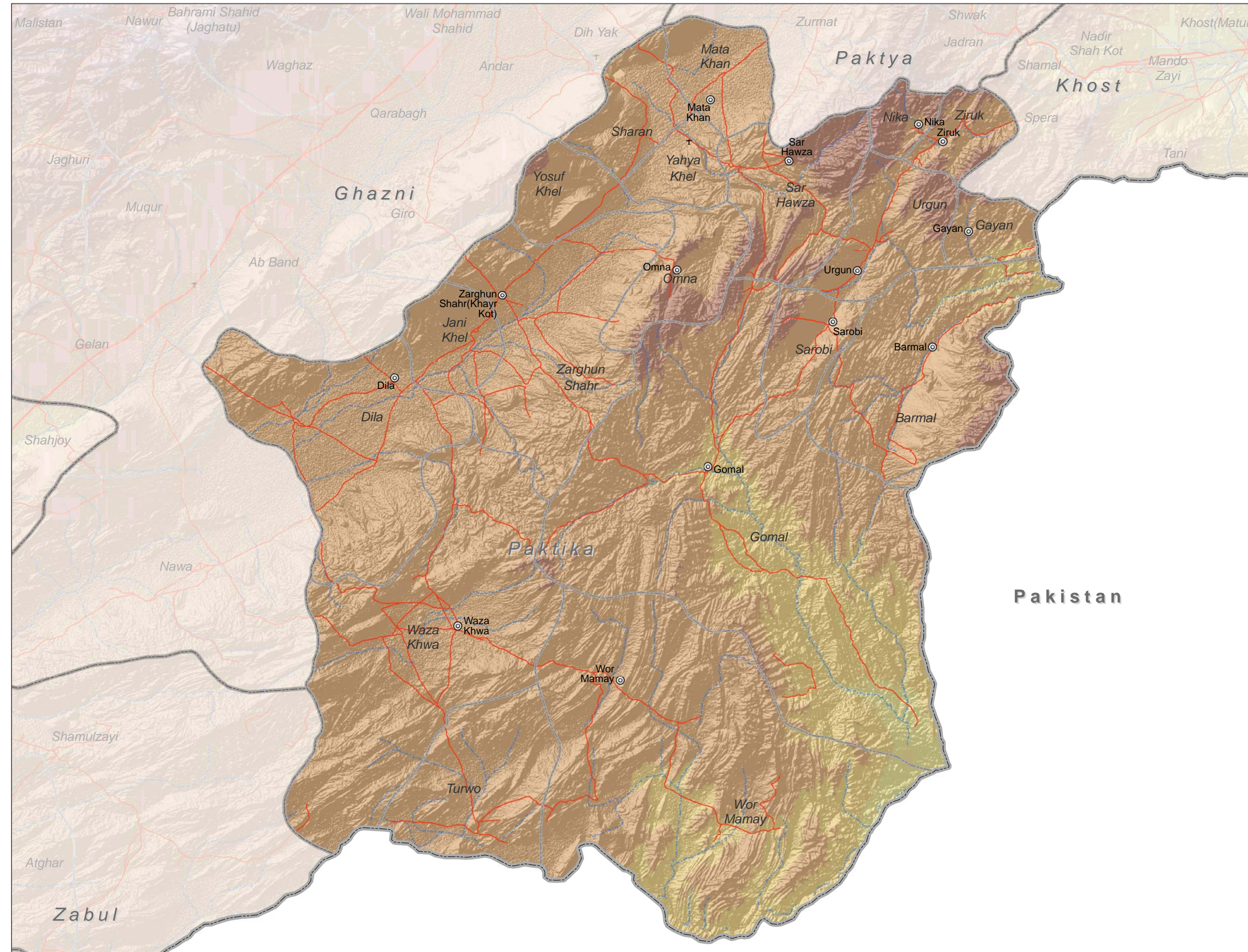


Paktika Province - Administrative Divisions

Date (7th April 2010)



OCHA

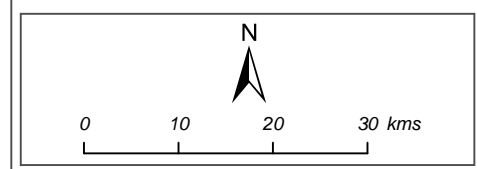


Legend

- International Boundary
- Provincial Boundary
- District Boundary
- District Center
- Airport
- Airfield
- Major Road
- Road
- Rivers

Altitude (Feet)

- 1-500
- 500-1,000
- 1,000-1,500
- 1,500-2,000
- 2,000-2,500
- 2,500-3,500
- 3,500-4,500
- 4,500-6,986



Map Doc Name:
A3_Ind_Prov_Paktika_Ref_07042010

Creation Date: 7th April 2010

Projection/Datum: WGS84

Web Resources: <http://ochaonline.un.org/afghanistan>

Nominal Scale at A3 paper size: 1:800,000

Map data source(s):
GoA, AIMS

Disclaimers:
The designations employed and the presentation of material on this map do not imply the expression of any opinion whatsoever on the part of the Secretariat of the United Nations concerning the legal status of any country, territory, city or area or of its authorities, or concerning the delimitation of its frontiers or boundaries.

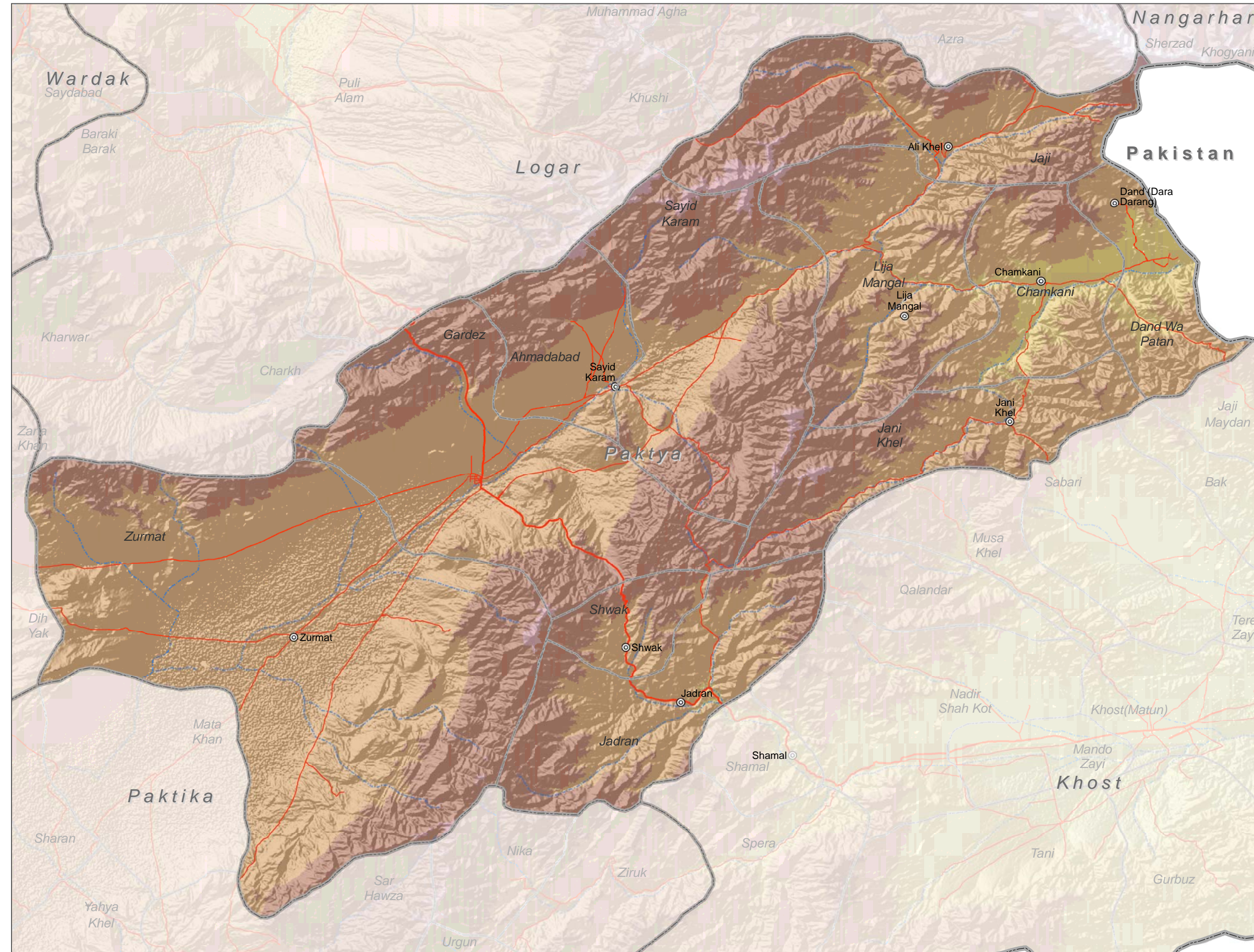


Paktya Province - Administrative Divisions

Date (7th April 2010)



OCHA

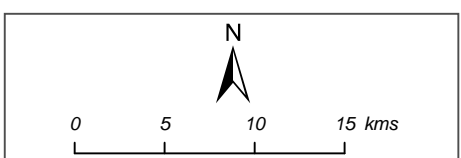


Legend

- International Boundary
- Provincial Boundary
- District Boundary
- District Center
- Airport
- Airfield
- Major Road
- Road
- Rivers

Altitude (Feet)

- 1-500
- 500-1,000
- 1,000-1,500
- 1,500-2,000
- 2,000-2,500
- 2,500-3,500
- 3,500-4,500
- 4,500-6,986



Map Doc Name:
A3_Ind_Prov_Paktya_Ref_07042010

Creation Date: 7th April 2010

Projection/Datum: WGS84

Web Resources: <http://ochaonline.un.org/afghanistan>

Nominal Scale at A3 paper size: 1:420,000

Map data source(s):
GoA, AIMS

Disclaimers:
The designations employed and the presentation of material on this map do not imply the expression of any opinion whatsoever on the part of the Secretariat of the United Nations concerning the legal status of any country, territory, city or area or of its authorities, or concerning the delimitation of its frontiers or boundaries.

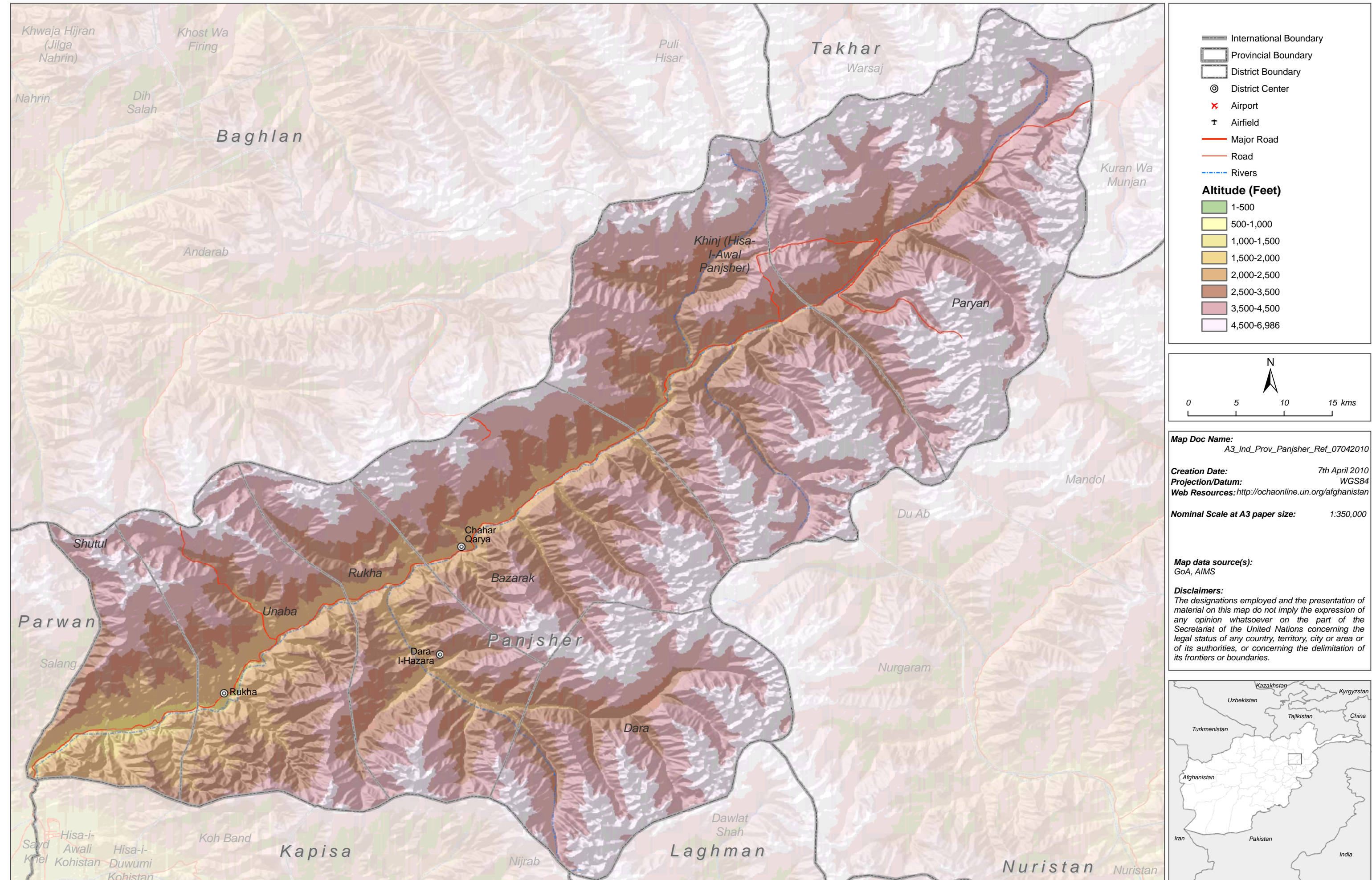


Panjsher Province - Administrative Divisions

Date (7th April 2010)



OCHA

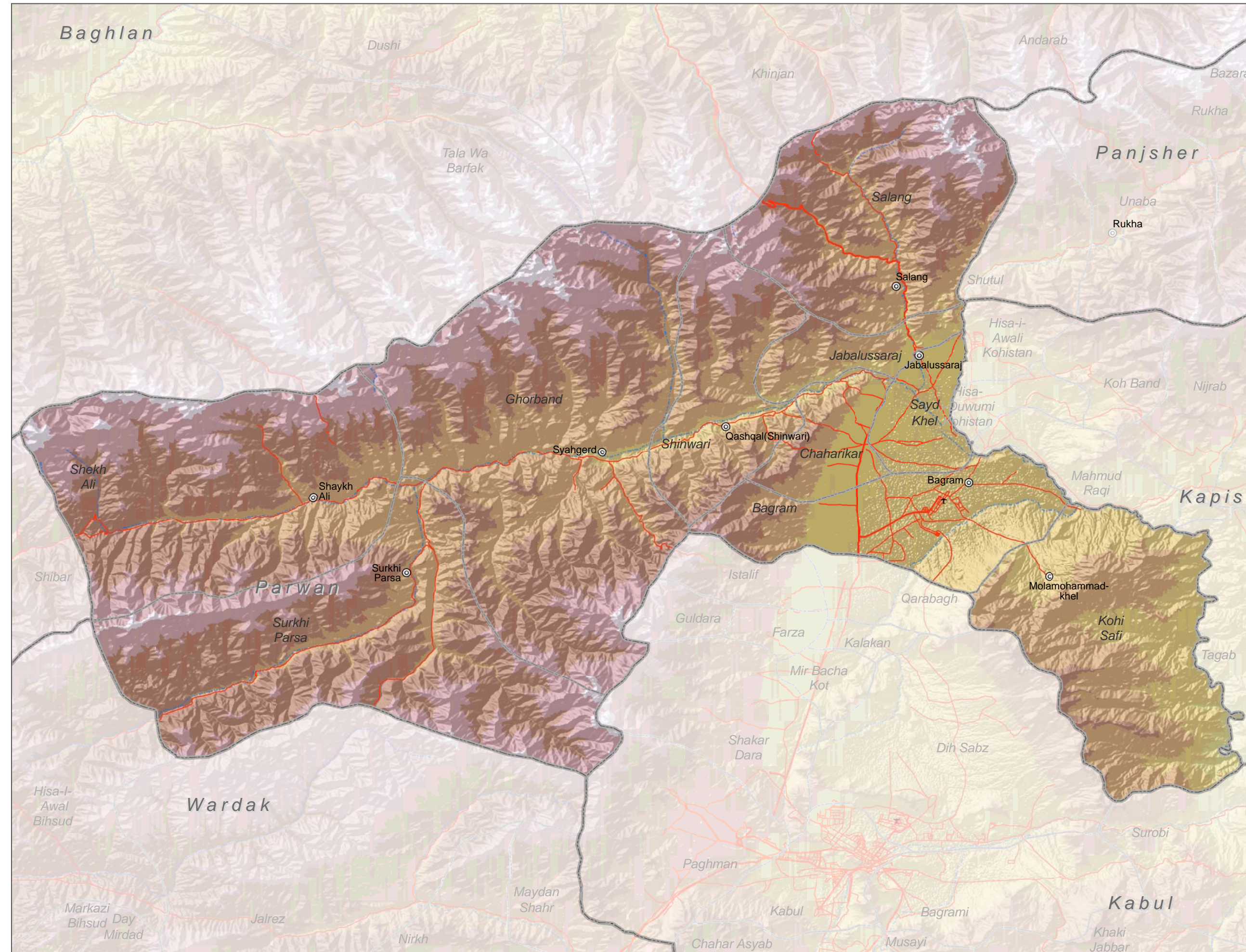


Parwan Province - Administrative Divisions

Date (7th April 2010)



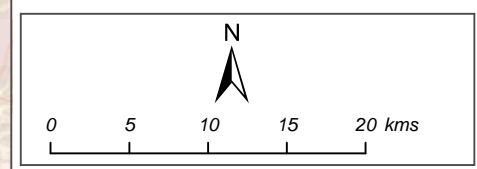
OCHA



International Boundary
 Provincial Boundary
 District Boundary
 District Center
✕ Airport
† Airfield
 Major Road
 Road
 Rivers

Altitude (Feet)

1-500
500-1,000
1,000-1,500
1,500-2,000
2,000-2,500
2,500-3,500
3,500-4,500
4,500-6,986



Map Doc Name: A3_Ind_Prov_Parwan_Ref_07042010

Creation Date: 7th April 2010

Projection/Datum: WGS84

Web Resources: <http://ochaonline.un.org/afghanistan>

Nominal Scale at A3 paper size: 1:480,000

Map data source(s): GoA, AIMS

Disclaimers:
 The designations employed and the presentation of material on this map do not imply the expression of any opinion whatsoever on the part of the Secretariat of the United Nations concerning the legal status of any country, territory, city or area or of its authorities, or concerning the delimitation of its frontiers or boundaries.

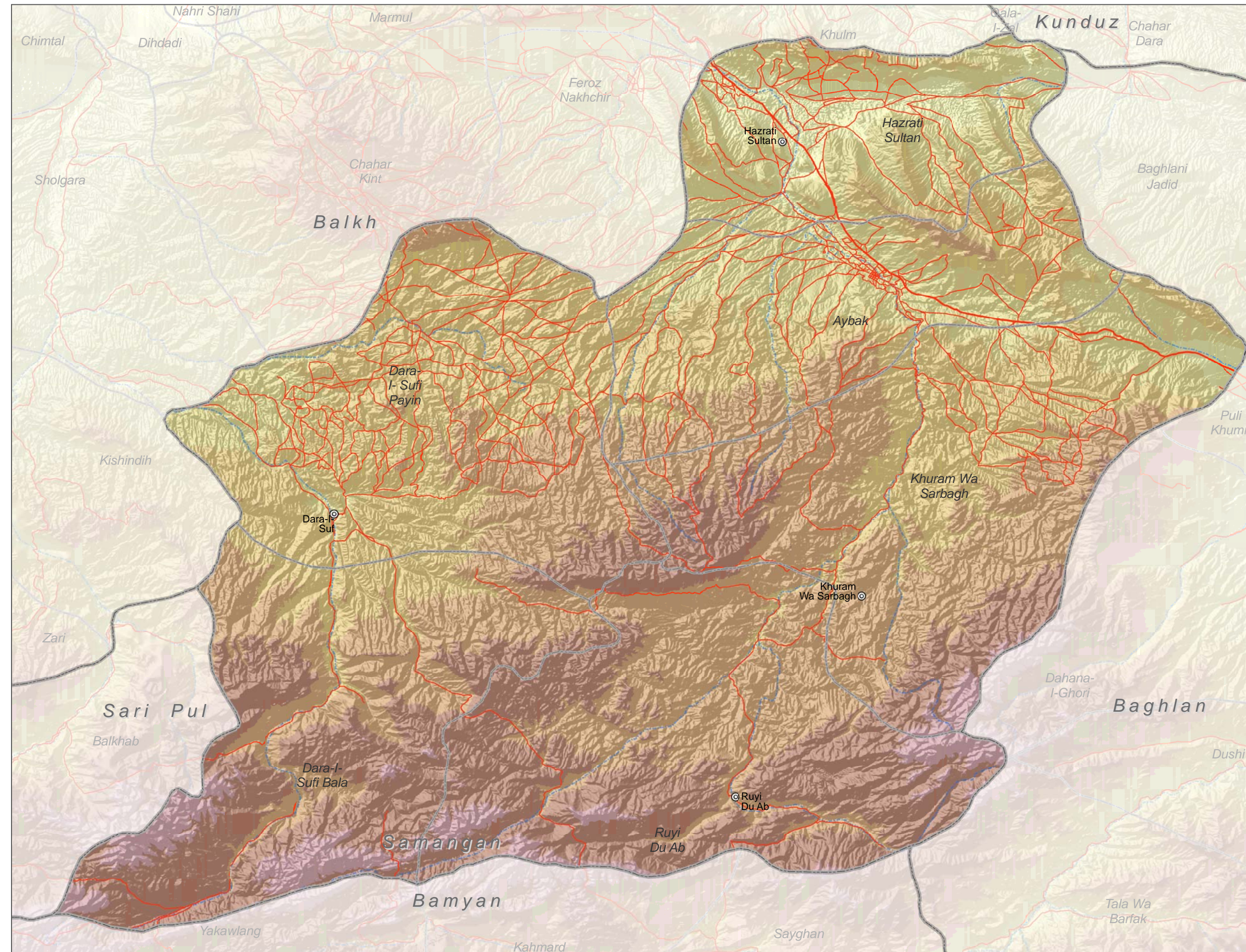


Samangan Province - Administrative Divisions

Date (7th April 2010)



OCHA

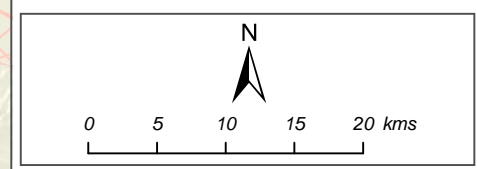


Legend

- International Boundary
- Provincial Boundary
- District Boundary
- District Center
- Airport
- Airfield
- Major Road
- Road
- Rivers

Altitude (Feet)

- 1-500
- 500-1,000
- 1,000-1,500
- 1,500-2,000
- 2,000-2,500
- 2,500-3,500
- 3,500-4,500
- 4,500-6,986



Map Doc Name:
A3_Ind_Prov_Samangan_Ref_07042010

Creation Date: 7th April 2010

Projection/Datum: WGS84

Web Resources: <http://ochaonline.un.org/afghanistan>

Nominal Scale at A3 paper size: 1:550,000

Map data source(s):
GoA, AIMS

Disclaimers:
The designations employed and the presentation of material on this map do not imply the expression of any opinion whatsoever on the part of the Secretariat of the United Nations concerning the legal status of any country, territory, city or area or of its authorities, or concerning the delimitation of its frontiers or boundaries.

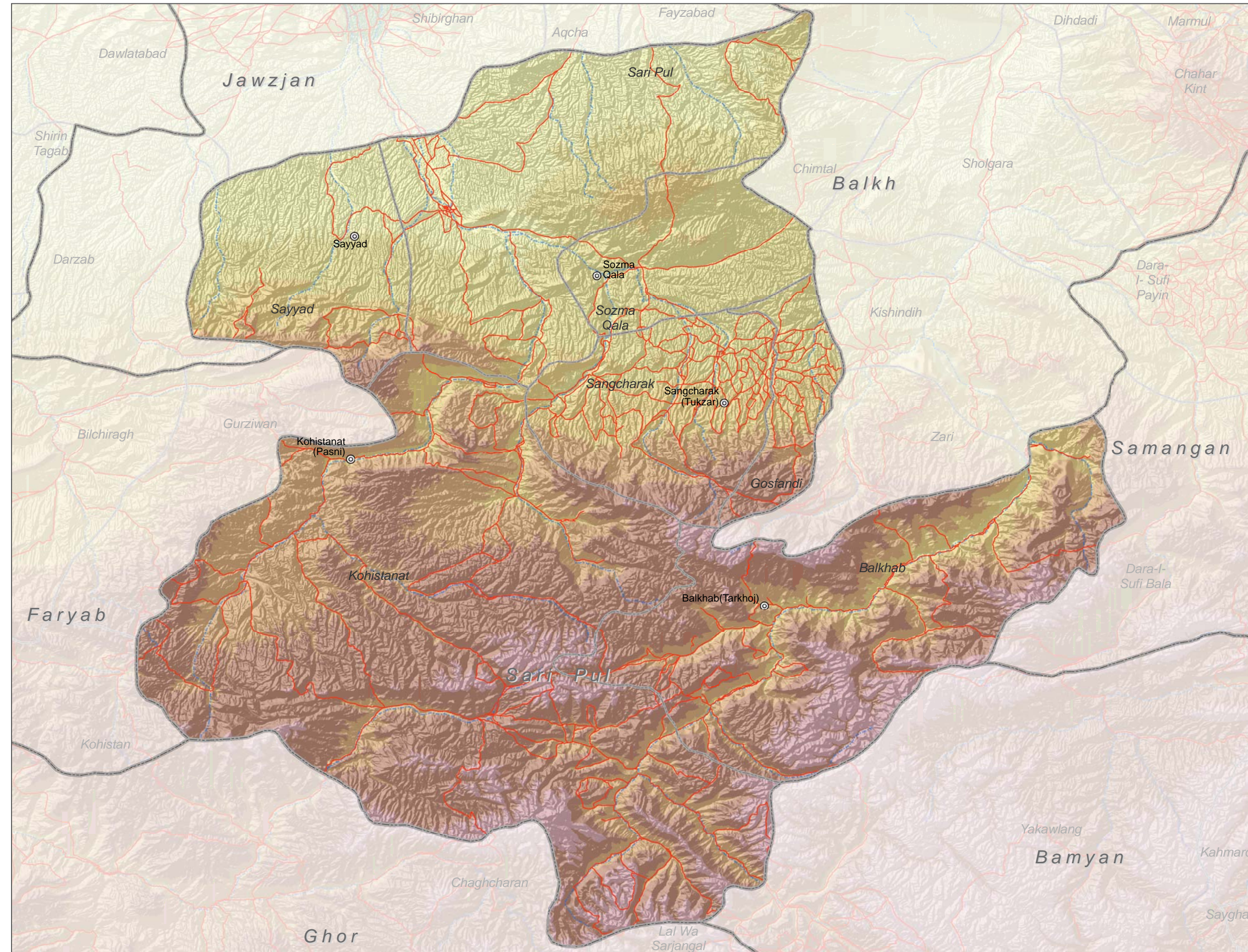


Sari Pul Province - Administrative Divisions

Date (7th April 2010)



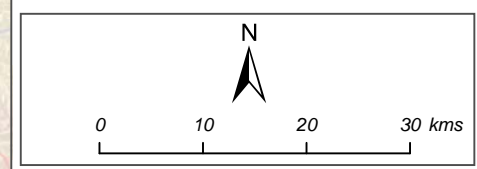
OCHA



International Boundary
 Provincial Boundary
 District Boundary
 District Center
✕ Airport
† Airfield
 Major Road
 Road
 Rivers

Altitude (Feet)

1-500
500-1,000
1,000-1,500
1,500-2,000
2,000-2,500
2,500-3,500
3,500-4,500
4,500-6,986



Map Doc Name:
A3_Ind_Prov_SariPul_Ref_07042010

Creation Date: 7th April 2010

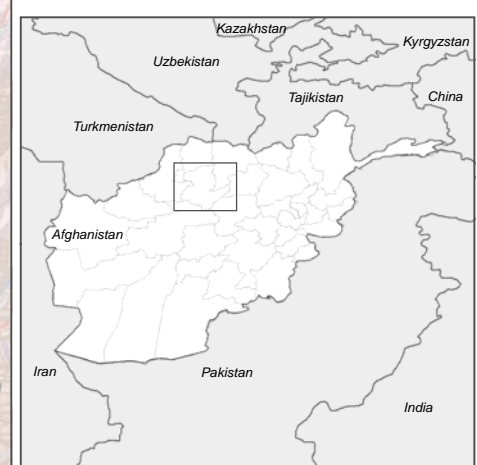
Projection/Datum: WGS84

Web Resources: <http://ochaonline.un.org/afghanistan>

Nominal Scale at A3 paper size: 1:730,000

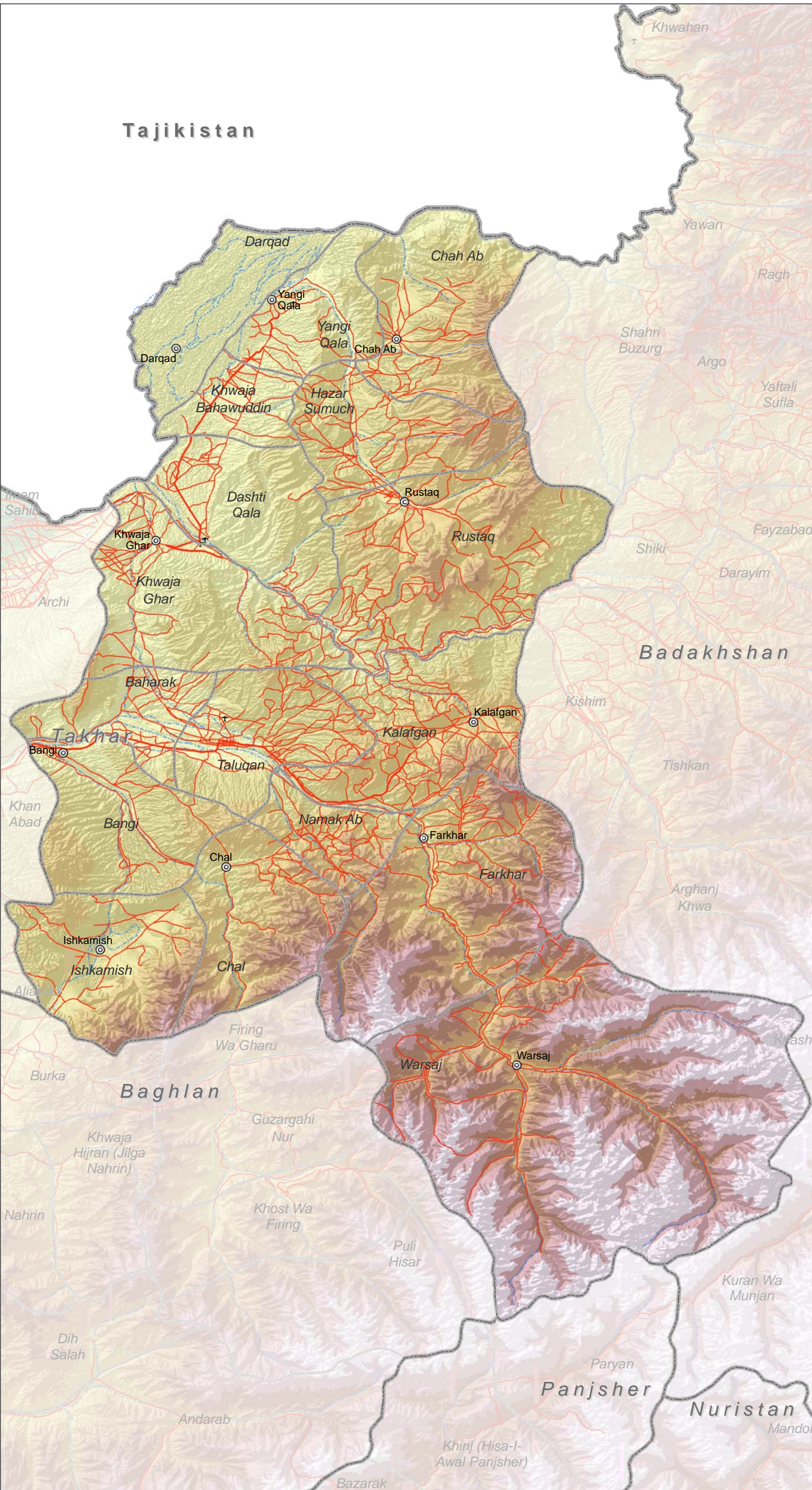
Map data source(s):
GoA, AIMS

Disclaimers:
The designations employed and the presentation of material on this map do not imply the expression of any opinion whatsoever on the part of the Secretariat of the United Nations concerning the legal status of any country, territory, city or area or of its authorities, or concerning the delimitation of its frontiers or boundaries.

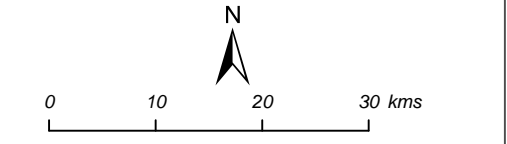


Takhar Province - Administrative Divisions

Date (7th April 2010)



- International Boundary
 - Provincial Boundary
 - District Boundary
 - District Center
 - Airfield
 - Airport
 - Major Road
 - Road
 - Rivers
- Altitude(Feet)**
- 1-500
 - 500-1,000
 - 1,000-1,500
 - 1,500-2,000
 - 2,000-2,500
 - 2,500-3,500
 - 3,500-4,500
 - 4,500-6,986



Map Doc Name: A3_Prt_Prov_Takhar'_Ref_07042010

Creation Date: 7th April 2010

Projection/Datum: WGS84

Web Resources: <http://ochaonline.un.org/afghanistan>

Nominal Scale at A3 paper size: 1:710,000

Map data source(s): GoA, AIMS

Disclaimers:
The designations employed and the presentation of material on this map do not imply the expression of any opinion whatsoever on the part of the Secretariat of the United Nations concerning the legal status of any country, territory, city or area or of its authorities, or concerning the delimitation of its frontiers or boundaries.

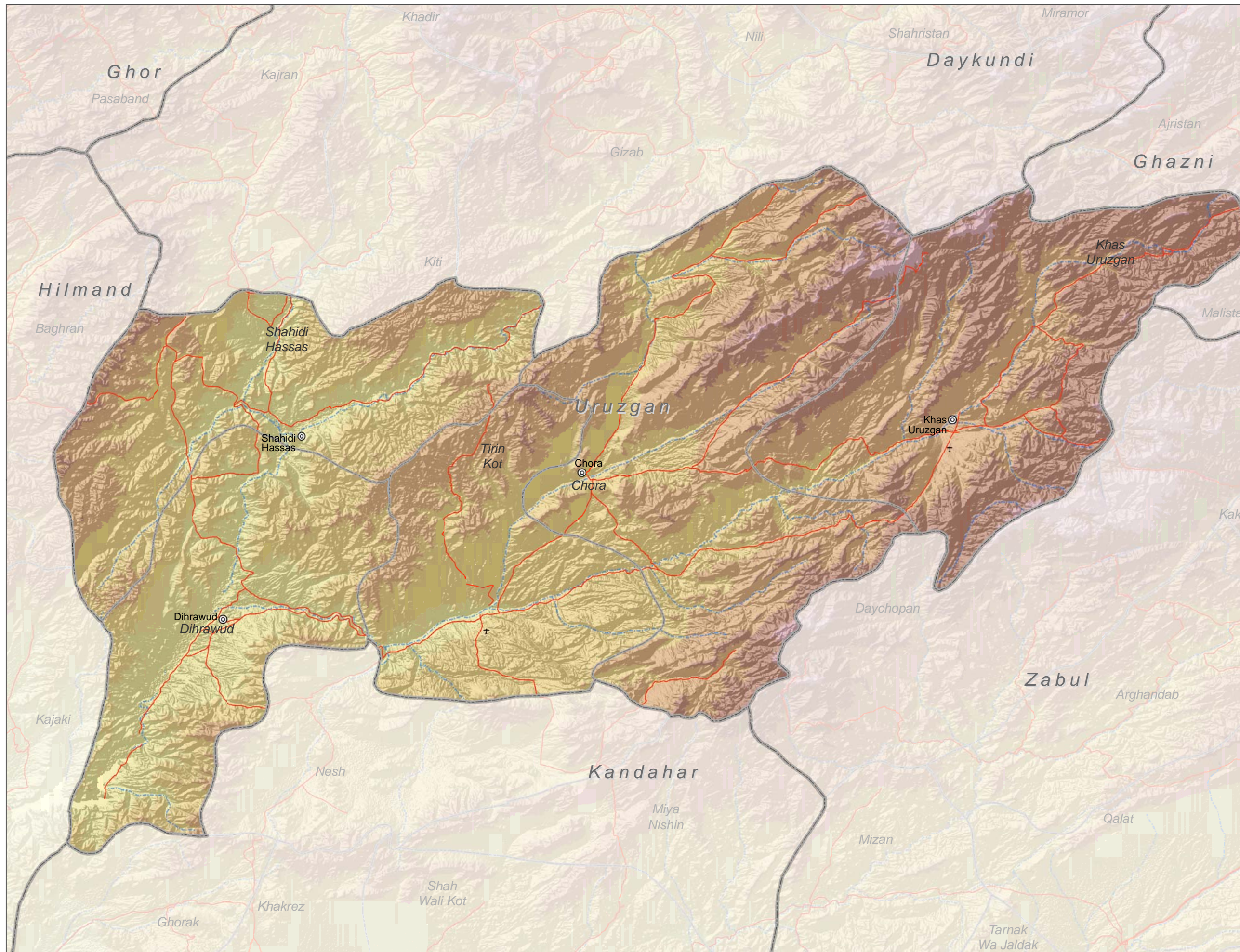


Uruzgan Province - Administrative Divisions

Date (7th April 2010)



OCHA

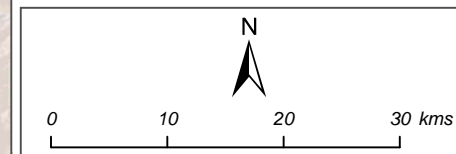


Legend

- International Boundary
- Provincial Boundary
- District Boundary
- District Center
- Airport
- Airfield
- Major Road
- Road
- Rivers

Altitude (Feet)

- 1-500
- 500-1,000
- 1,000-1,500
- 1,500-2,000
- 2,000-2,500
- 2,500-3,500
- 3,500-4,500
- 4,500-6,986



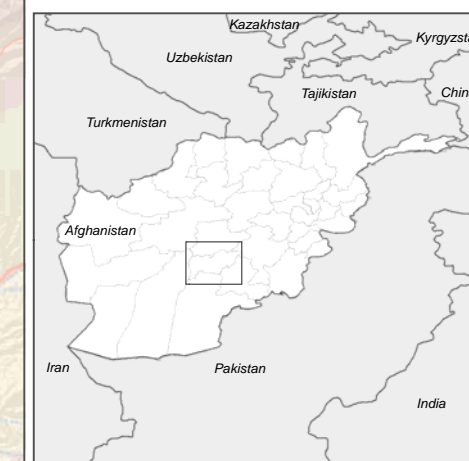
Map Doc Name:
A3_Ind_Prov_Uruzgan_Ref_07042010

Creation Date: 7th April 2010
Projection/Datum: WGS84
Web Resources: <http://ochaonline.un.org/afghanistan>

Nominal Scale at A3 paper size: 1:650,000

Map data source(s):
GoA, AIMS

Disclaimers:
The designations employed and the presentation of material on this map do not imply the expression of any opinion whatsoever on the part of the Secretariat of the United Nations concerning the legal status of any country, territory, city or area or of its authorities, or concerning the delimitation of its frontiers or boundaries.

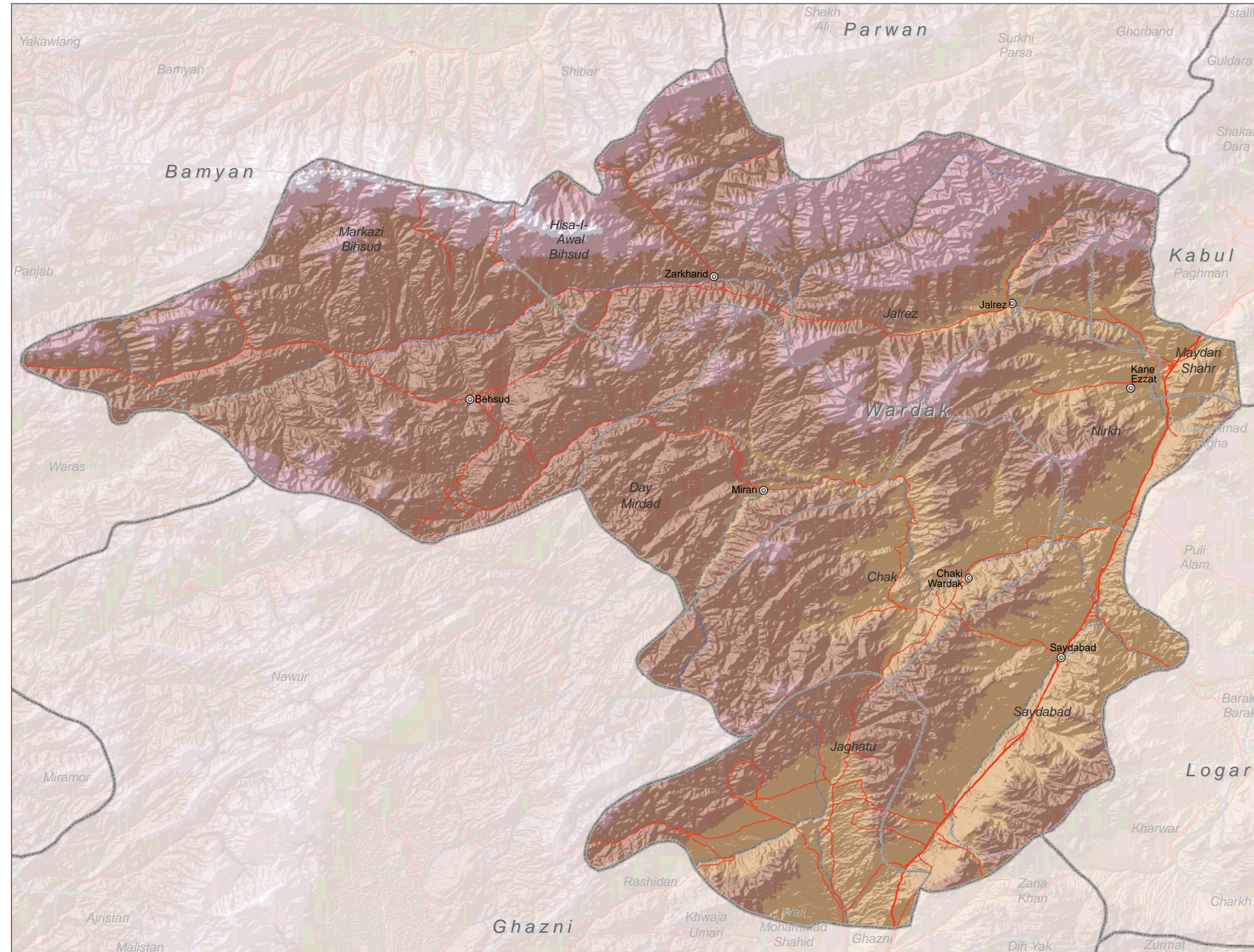


Wardak Province - Administrative Divisions

Date (7th April 2010)



OCHA

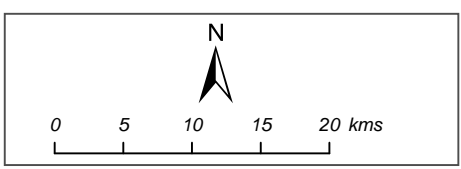


Legend

- International_Boundary
- <all other values>
- District Boundary
- District Center
- Airport
- Airfield
- Major Road
- Road
- Rivers

Altitude (Feet)

- 1-500
- 500-1,000
- 1,000-1,500
- 1,500-2,000
- 2,000-2,500
- 2,500-3,500
- 3,500-4,500
- 4,500-6,986



Map Doc Name:
A3_Ind_Prov_Wardak_Ref_07042010

Creation Date: 7th April 2010

Projection/Datum: WGS84

Web Resources: <http://ochaonline.un.org/afghanistan>

Nominal Scale at A3 paper size: 1:550,000

Map data source(s):
GoA, AIMS

Disclaimers:
The designations employed and the presentation of material on this map do not imply the expression of any opinion whatsoever on the part of the Secretariat of the United Nations concerning the legal status of any country, territory, city or area or of its authorities, or concerning the delimitation of its frontiers or boundaries.

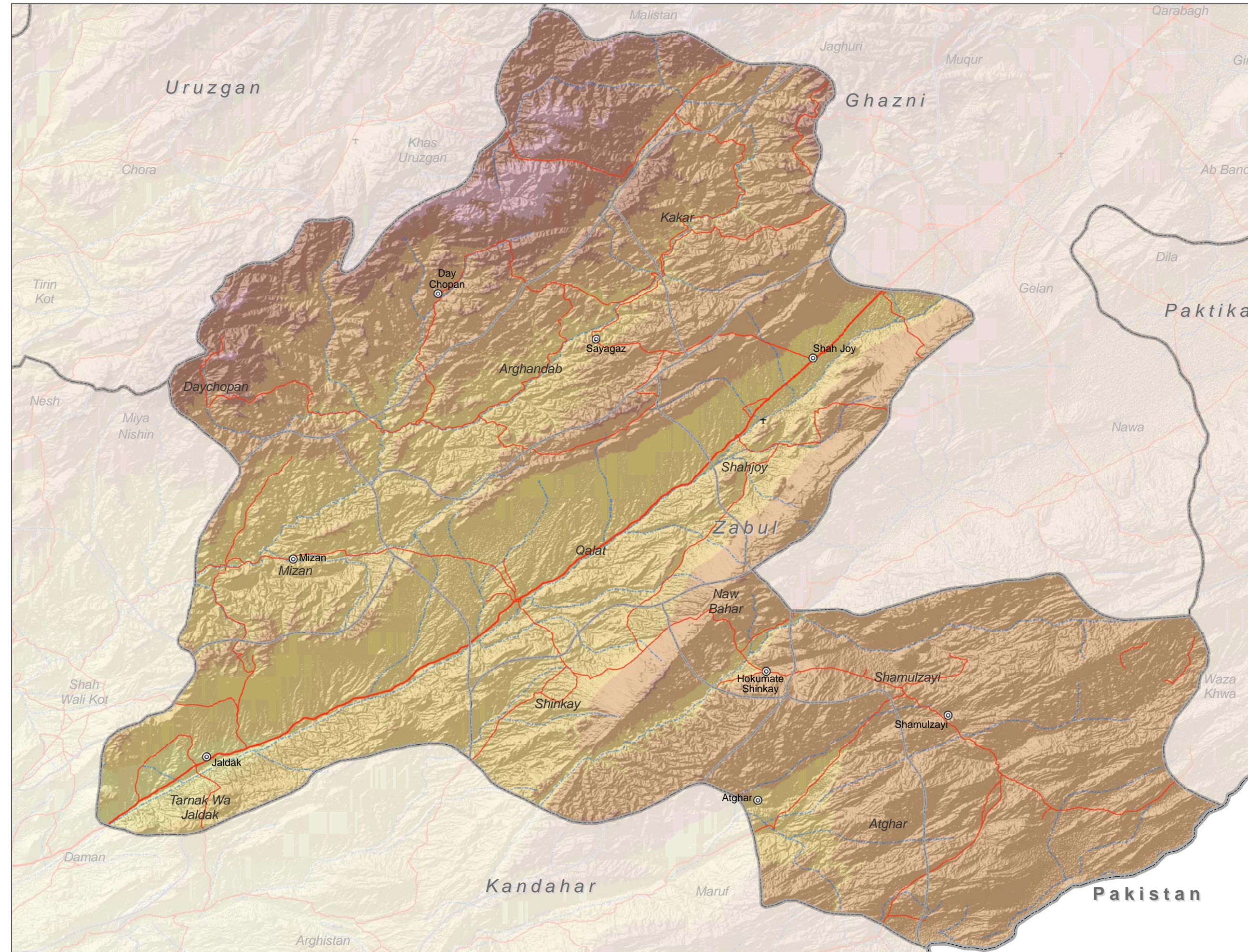


Zabul Province - Administrative Divisions

Date (7th April 2010)



OCHA

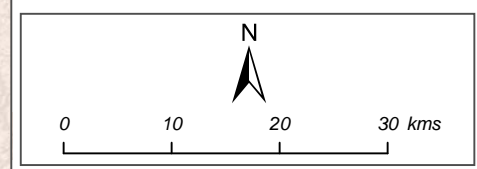


Legend

- International Boundary
- Provincial Boundary
- District Boundary
- District Center
- Airport
- Airfield
- Major Road
- Road
- Rivers

Altitude (Feet)

- 1-500
- 500-1,000
- 1,000-1,500
- 1,500-2,000
- 2,000-2,500
- 2,500-3,500
- 3,500-4,500
- 4,500-6,986



Map Doc Name: A3_Ind_Prov_Zabul_Ref_07042010

Creation Date: 7th April 2010

Projection/Datum: WGS84

Web Resources: <http://ochaonline.un.org/afghanistan>

Nominal Scale at A3 paper size: 1:700,000

Map data source(s): GoA, AIMS

Disclaimers:
The designations employed and the presentation of material on this map do not imply the expression of any opinion whatsoever on the part of the Secretariat of the United Nations concerning the legal status of any country, territory, city or area or of its authorities, or concerning the delimitation of its frontiers or boundaries.

