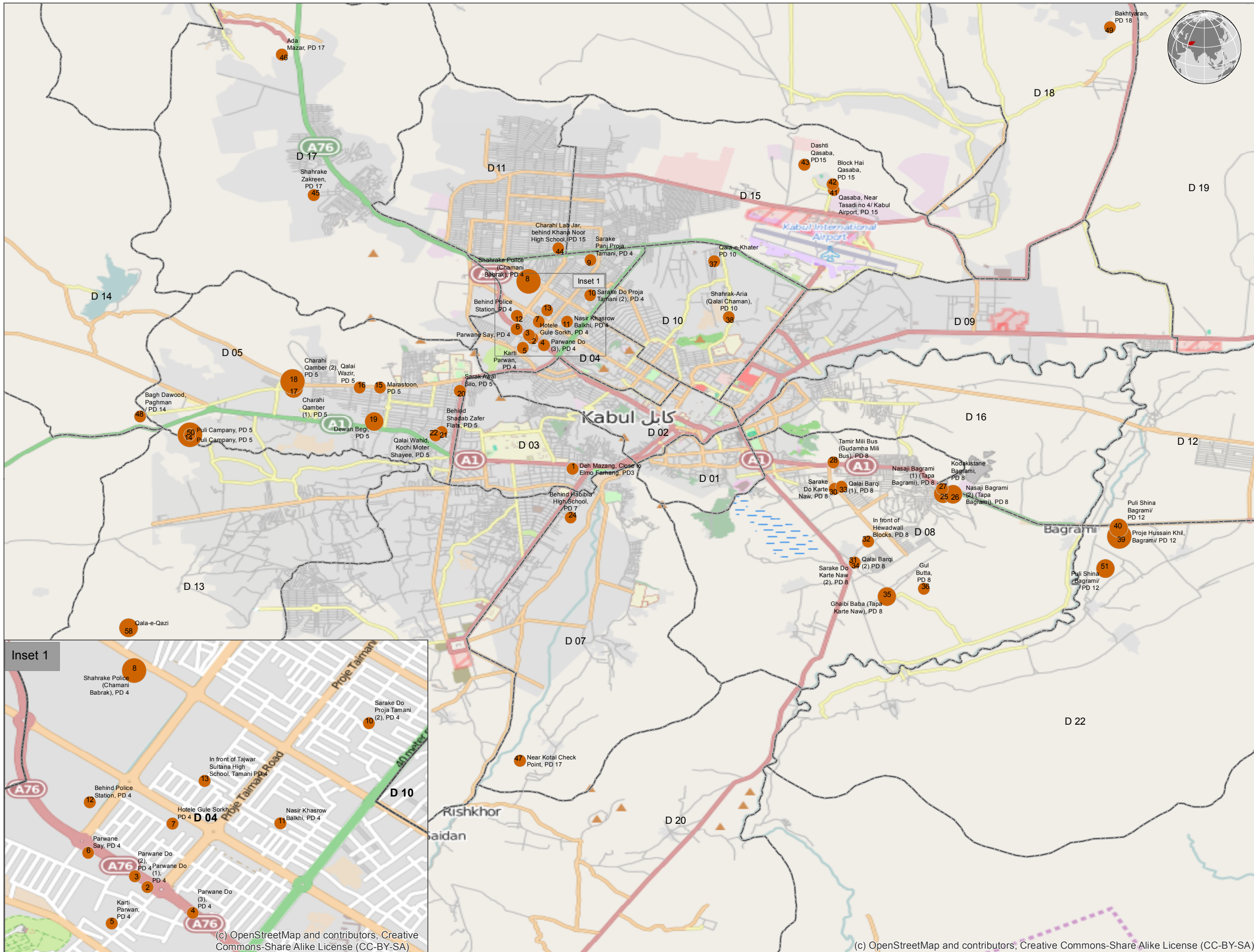


# AFGHANISTAN: Kabul Informal Settlements (KIS)

(as of 11 December 2014)



**Legend**

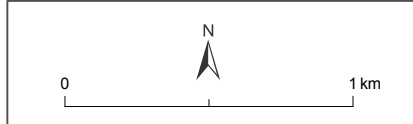
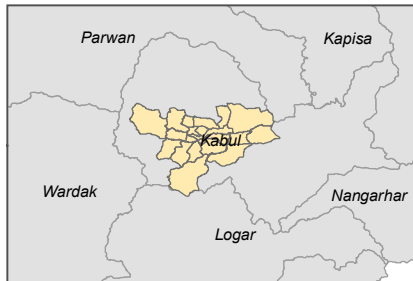
**KIS Locations**

**Individuals**

- 60 - 500
- 501 - 1,500
- 1,501 - 3,403

Kabul City Police Districts

# Settlement identifier number in the table (column name - "ID"). Please refer to attached table for more detailed information.



Date Printed: 15 December 2014 09:28 AM

Data Source(s): AGCHO, AIMS, OpenStreetMap

Projection/Datum: Geographic/WGS-84

Disclaimers:  
The designations employed and the presentation of material on this map do not imply the expression of any opinion whatsoever on the part of the Secretariat of the United Nations concerning the legal status of any country, territory, city or area or of its authorities, or concerning the delimitation of its frontiers or boundaries.

Doc Name:  
Kabul\_city\_KIS\_3W\_2014Dec14\_A3

Feedback: ocha.imu.afg@gmail.com  
Website: <http://afg.humanitarianresponse.info>

## Table of KIS Sites with GPS Coordinates and Population Figures

ID	Settlement location	GPS Coordinates	Households	Individuals
1	Deh Mazang, Close to Elmo Farhang, PD3	Lat N: 34 30' 34.86" Lon E: 69 08' 53.86"	18	111
2	Parwane Do (1), PD 4	Lat N: 34° 32' 34.00" Lon E: 69°08' 17.15"	43	239
3	Parwane Do (2), PD 4	Lat N: 34°32' 36.60" Lon E: 69°08' 14.10"	36	294
4	Parwane Do (3), PD 4	Lat N: 34°32' 27.80" Lon E: 69°08' 28.00"	52	341
5	Karti Parwan, PD 4	Lat N: 34°32'25.30" Lon E: 69°08' 08.60"	57	434
6	Parwane Say, PD 4	Lat N: 34°32'42.21" Lon E: 69°08' 02.98"	94	546
7	Hotele Gule Sorkh, PD 4	Lat N: 34°32'49.14" Lon E: 69°08' 23.13"	107	713
8	Shahrake Police (Chamani Babrak), PD 4	Lat N: 34°33'25.76" Lon E: 69°08' 13.93"	667	3429
9	Sarake Panj Proja Tamani, PD 4	Lat N: 34°33'45.23" Lon E: 69°09' 10.30"	69	389
10	Sarake Do Proja Tamani (2), PD 4	Lat N: 34°33'13.20" Lon E: 69°09' 10.10"	83	223
11	Nasir Khasrow Balkhi, PD 4	Lat N: 34°32' 49.20" Lon E: 69°08' 48.90"	52	306
12	Behind Police Station, PD 4	Lat N: 34°32'54.30" Lon E: 69°08' 03.30"	19	109
13	In front of Tajwar Sultana High School, Tamani PD 4	Lat N: 34°32'59.40" Lon E: 69°08' 30.80"	45	241
14	Puli Company, PD 5	Lat N: 34°31'06.10" Lon E: 69°03' 05.01"	740	3151
15	Puli Company, PD 5	Lat N: 34°31'06.10" Lon E: 69°03' 05.01"	117	505
16	Marastoon, PD 5	Lat N: 34°31'48.90" Lon E: 69°05' 58.50"	52	338
17	Qalai Wazir, PD 5	Lat N: 34 31' 49.08" Lon E: 69 05' 39.90"	90	506
18	Charahi Qamber (1), PD 5	Lat N: 34 31' 48.09" Lon E: 69 04' 39.45"	338	1490
19	Charahi Qamber (2), PD 5	Lat N: 34 31' 54.38" Lon E: 69 04' 38.76"	1374	5946
20	Dewan Begi, PD 5	Lat N: 34°31'18.08" Lon E: 69°05' 53.01"	221	1202
21	Sarak Awal Silo, PD 5	Lat N: 34°31'46.08" Lon E: 69°07' 11.06"	10	79
22	Behind Shadab Zafer Flats, PD 5	Lat N: 34°31'08.44" Lon E: 69°06' 54.72"	51	304
23	Qalai Wahid, Kochi Moter Shayee, PD 5	Lat N: 34°30'65.49" Lon E: 69°06' 48.85"	92	536
24	Behind new Parliament House, PD 6		42	255
25	Behind Habibia High School, PD 7	Lat N: 34°29'50.50" Lon E: 69°08' 52.30"	47	240
26	Nasaji Bagrami (1) (Tapa Bagrami), PD 8	Lat N: 34°30'12.28" Lon E: 69°14' 32.10"	371	1449
27	Nasaji Bagrami (2) (Tapa Bagrami), PD 8	Lat N: 34°30'11.60" Lon E: 69°14' 41.17"	175	942
28	Kodakistane Bagrami, PD 8	Lat N: 34 30' 16.68" Lon E: 69 14' 31.03"	155	830
29	Tamir Mili Bus (Gudamha Mili Bus), PD 8	Lat N: 34 30' 40.71" Lon E: 69 12' 52.04"	91	584
30	Sarake Do Karte Naw, PD 8	Lat N: 34°30'16.66" Lon E: 69 12' 53.16"	99	557
31	Sarake Do Karte Naw (2), PD 8	Lat N: 34°29'09.45" Lon E: 69 13' 11.30"	137	814
32	In front of Hewadwall Blocks, PD 8	Lat N: 34 29'28.57 Lon E: 69 13'23.45	113	685
33	Qalai Barqi (1), PD 8	Lat N: 34 30'18.56 Lon E: 69 12' 59.47	39	206
34	Qalai Barqi (2) PD 8	Lat N: 34°29'09.45" Lon E: 69 13' 11.30"	40	245
35	Ghaibi Baba (Tapa Karte Naw), PD 8	Lat N: 34°28'38.50" Lon E: 69°13' 40.85"	211	1145
36	Gul Butta, PD 8	Lat N: 34°28' 45.6" Lon E: 69°14' 14.40"	3	19
37	Qala-e-Khater PD 10	Lat N: 34°33'44.08" Lon E: 69°11' 03.08"	57	279
38	Shahrak-Aria (Qalai Chaman), PD 10	Lat N: 34°32'53.30" Lon E: 69°11' 16.60"	22	124
39	Proje Hussain Khil, Bagrami/ PD 12	Lat N: 34°29'33.40" Lon E: 69°17' 12.80"	573	3027
40	Puli Shina Bagrami/ PD 12	Lat N: 34°29'40.90" Lon E: 69°17' 12.10"	252	1562
41	Puli Shina Bagrami/ PD 12	Lat N: 34°29'40.9" Lon E: 69°17'1.1"	413	2086
42	Qasaba, Near Tasadi no 4/ Kabul Airport, PD 15	Lat N: 34°34'49.05" Lon E: 69°12' 52.08"	90	557
43	Block Hai Qasaba, PD 15	Lat N: 34°34'54.50" Lon E: 69°12' 51.10"	113	682
44	Dashti Qasaba, PD15	Lat N: 34°35'12.20" Lon E: 69°12' 25.30"	55	298
45	Charahi Lab Jar, behind Khana Noor High School, PD 15	Lat N: 34°33'56.00" Lon E: 69°08' 41.00"	52	308
46	Shahrake Zakreen, PD 17	Lat N: 34°34'44.60" Lon E: 69°04' 57.90"	65	321
47	Ada Mazar, PD 17	Lat N: 34°36'52.50" Lon E: 69°04' 28.90"	34	165
48	Near Kotal Check Point, PD 17	Lat N: 34°26'08.80" Lon E: 69°08' 06.00"	44	185
49	Bagh Dawood, Paghman / PD 14	Lat N: 34°31'22.79" Lon E: 69°02' 19.53"	155	723
50	Bakhtyaran, PD 18	Lat N: 34°37'17.40" Lon E: 69°17' 04.10"	60	375
51	Charahi Qwza Hashat		30	194
52	Puli Safeed, Bene Hesar PD 8, Kabul City		63	340
<b>Total</b>			<b>8,028</b>	<b>40,629</b>

Last updated 11 December 2014