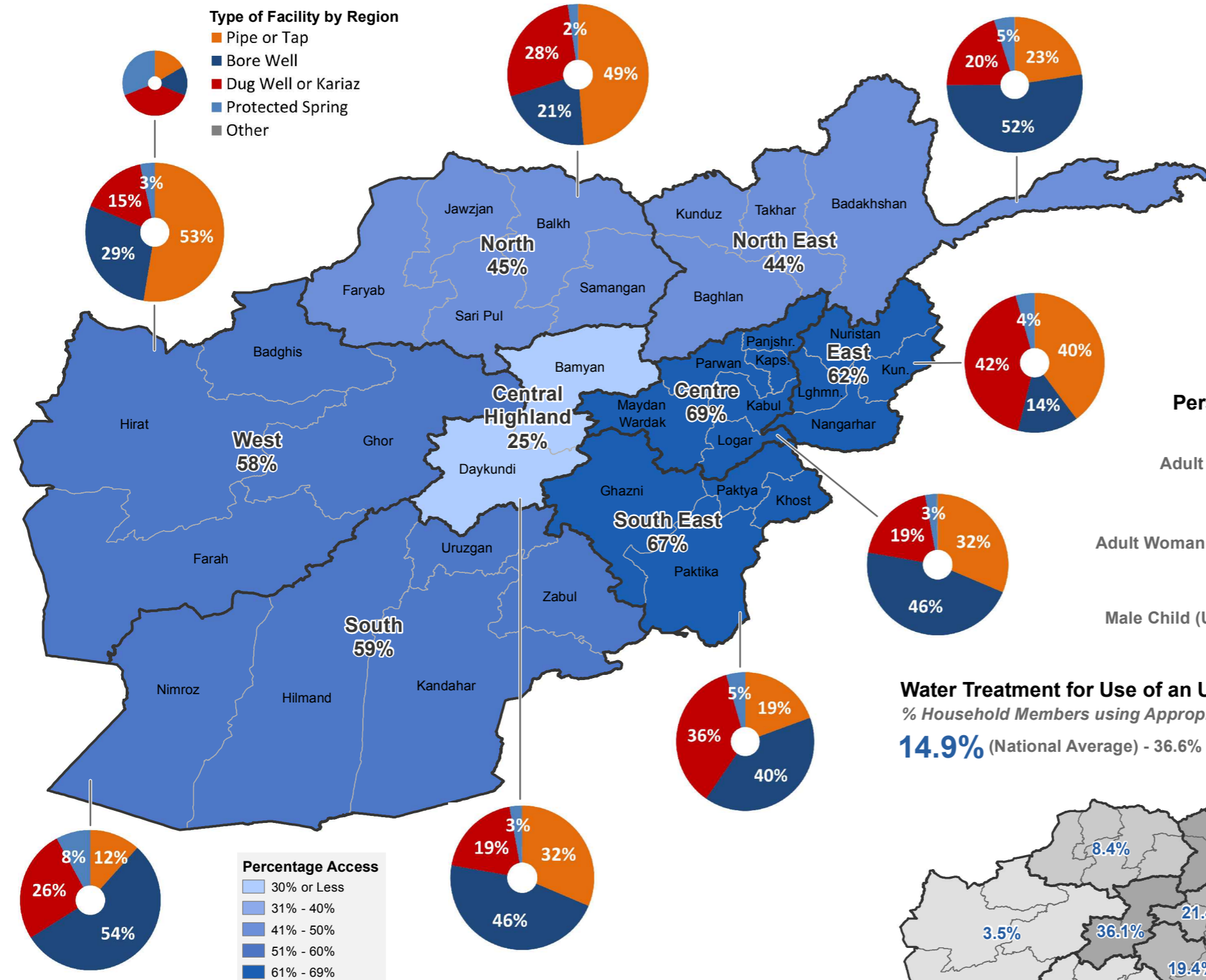


Household Population Using an Improved Water Source

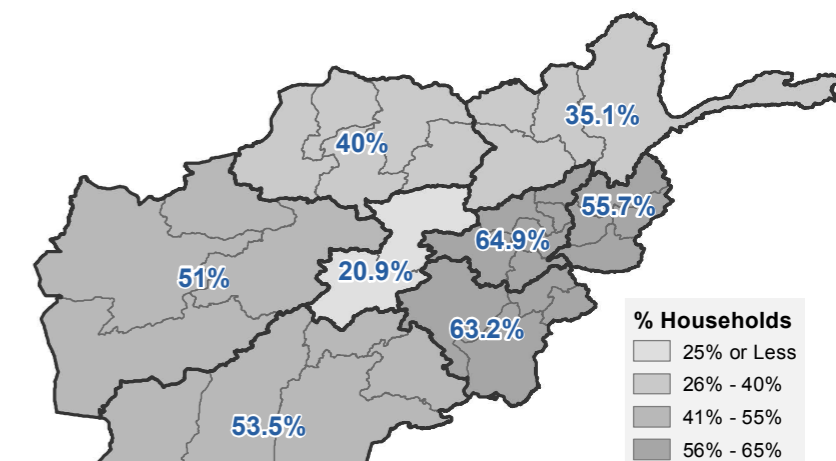
56.7% (National Average) - 82% Urban & 51% Rural



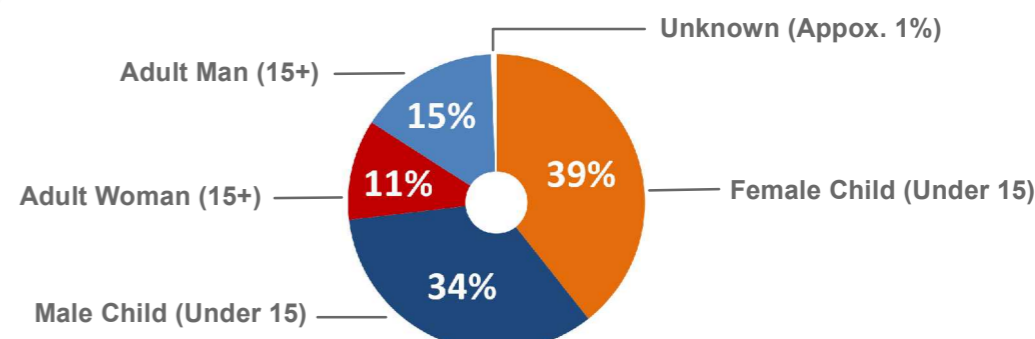
Travel Time to Water Source

% Household Population within 30 mins of an Improved Source

50.5% (National Average) - 77.8% Urban & 44.7% Rural



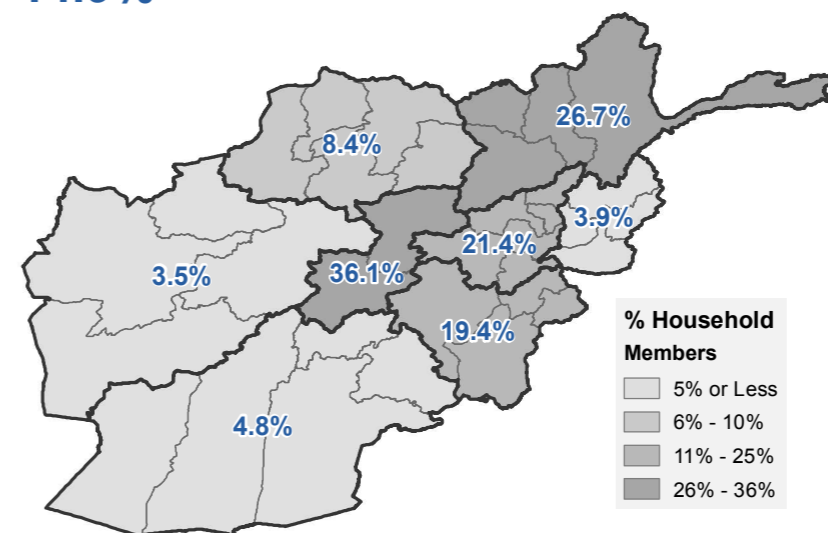
Person Collecting Water



Water Treatment for Use of an Unimproved Source

% Household Members using Appropriate Treatment Methods

14.9% (National Average) - 36.6% Urban & 13.2% Rural



- Notes:**
- 1) The Multi-Indicator Cluster Survey (MICS) is based on assessment of approximately 13,000 households nationwide.
 - 2) The improved drinking water source is defined as a piped supply (to a dwelling, yard, or neighbour), public tap or standpipe, tube well, protected dug well or kariaz, protected spring or bottled water.
 - 3) Travel time to an improved drinking water source includes households that have water on premises and users with less than 30 minutes to the source. Percentages shown are based on total water access (improved and unimproved).
 - 4) Person collecting water is the 'person usually collecting drinking water used in the household'
 - 5) Water treatment for use of an unimproved source relates to household treatment and may include boiling, chlorination, filtration or solar disinfection.
 - 6) The content of this map has been created from results relating to the "Use of improved water sources" (WS1), "Household water treatment" (WS2), "Time to source of drinking water" (WS3), and "Person Collecting Water" (WS4).
 - 7) Readers are advised to consult the AMICS report for further guidance (see <http://cso.gov.af/en/page/6807>)



0 125 250 km

Disclaimer and Source:

Date Printed: 09 Aug 2012 12:46:11 PM

Administrative Boundaries: AIMS
General Content: AMICS

Datum/Projection: WGS-84/ Geographic

The designations employed and the presentation of material on this map do not imply the expression of any opinion whatsoever on the part of the Secretariat of the United Nations concerning the legal status of any country, territory, city or area or of its authorities, or concerning the delimitation of its frontiers or boundaries.

Doc Name: MICS_IMPROVED_WATER_REGION_A3