

Syrian Arab Republic: Whole of Syria Food Security and Agriculture - Sector Objective 2 (Jan - July 2015)

This map reflects the number of people reached against the 2015 **Strategic Response Plan (SRP)** for Syrian Arab Republic as part of Strategic Objective 3 **Sector Objective 2 (SO 2)** : Protect and strengthen the assets base, support income generating activities and increase agricultural production.



677,858


Total beneficiaries reached under SO2
Jan - July 2015

Origin of assistance

486,291 **135,013**

From within Syria From neighbouring countries

Number of Beneficiaries by Sub District



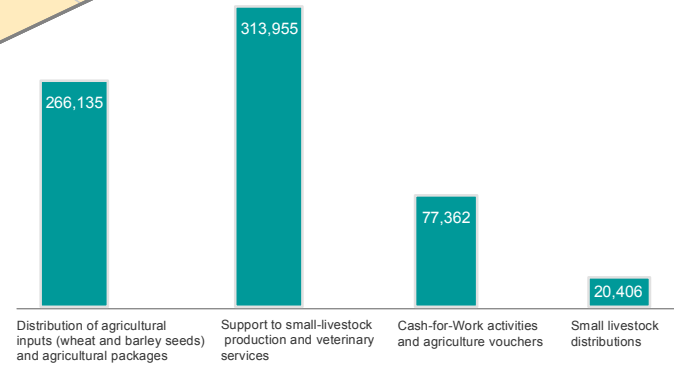
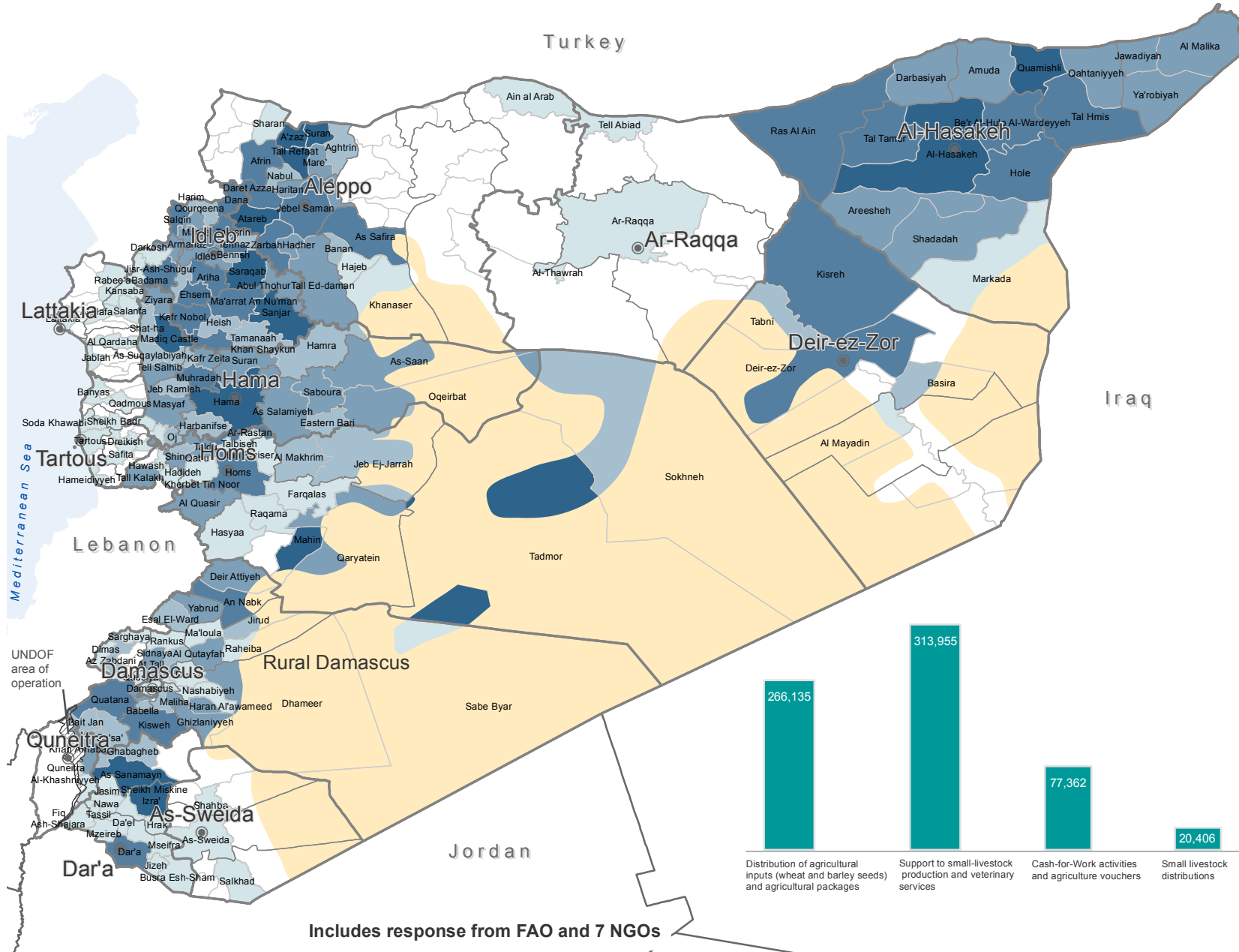
Legend

- Governorate Capital
- ▨ UNDOF Administered Area
- Areas with no or limited population

This map is based on available data at sub-district level.

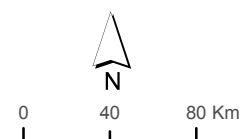
* Humanitarian reach to a sub-district does not necessarily imply full geographical coverage or coverage of all the needs within the sub-district.

Information visualized on this map is based on data collected from 3 hubs and reflects the information provided by FAO and 7 NGOs only.



Includes response from FAO and 7 NGOs

Disclaimers: The boundaries and names shown and the designations used on this map do not imply official endorsement.



Creation Date: 27/08/2015
Source: Food Security and Agriculture Sector and various other sources.