

# Southern Turkey: Camp Coordination Camp Management Cluster

(as of 31 May 2015)



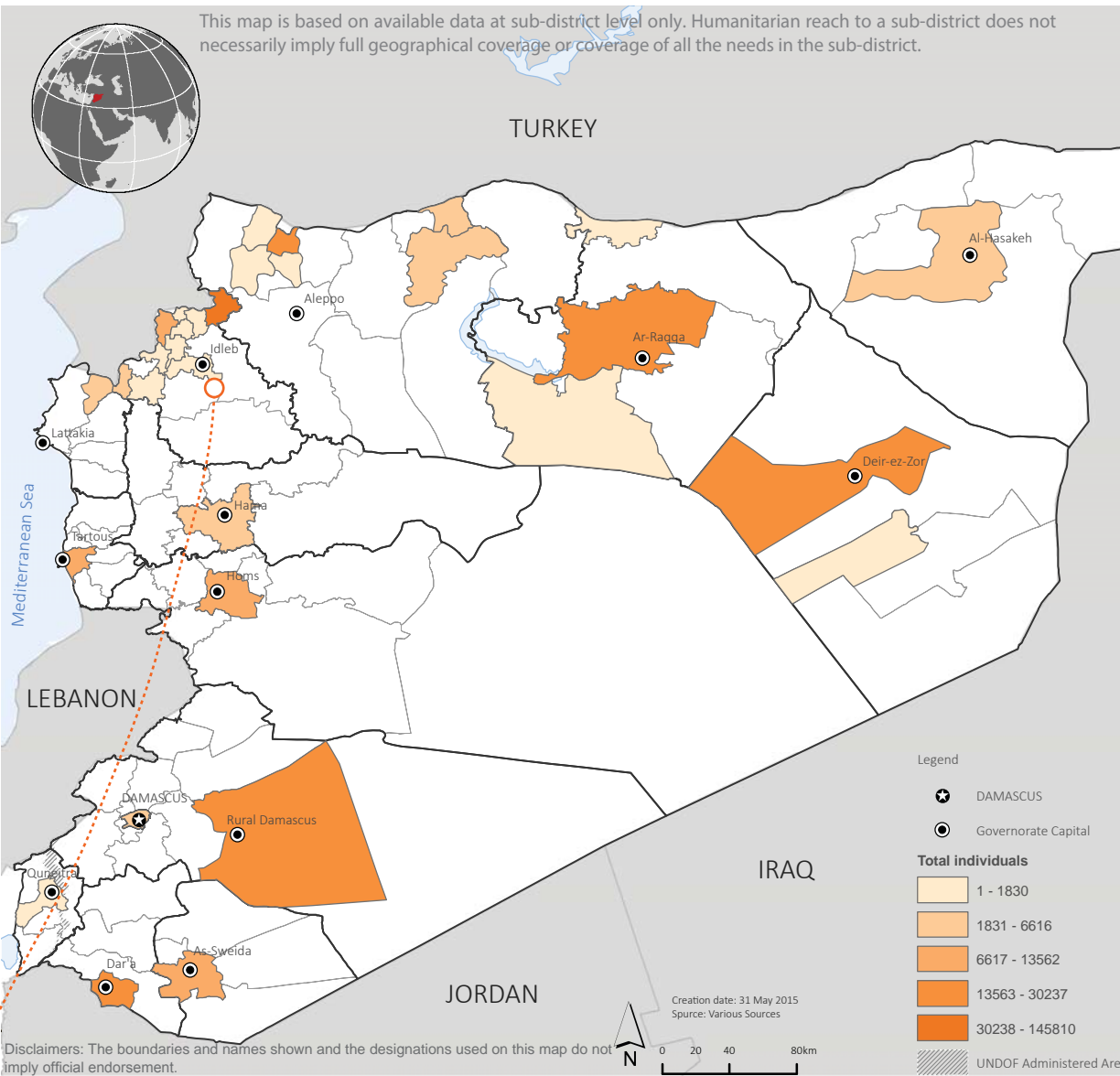
CAMP COORDINATION AND CAMP MANAGEMENT CLUSTER

As a result of the ongoing clashes, May 2015 witnessed two major military displacements in Idlib governorate. An estimated 147,391 people fled Idlib city and its surrounding, a further 41,830 were displaced from Jisr al Shugur.

Members of the CCCM cluster (which included local and international NGOs and other humanitarian stakeholders) used an agreed system to collect, modify and verify the data on displacement. During the initial phase of Idlib displacement reports were compiled and disseminated multiple times per week. This real-time gathering data and analysis guided the humanitarian actors to areas and numbers of IDPs, geographical gaps where no assessments had been conducted (but where displacement was likely), locations where IDP numbers were increasing (particularly urban centers), and general trends within the displacement. These lists of affected communities and heat maps became critical resource for all clusters to realign their response with the needs of the IDPs.

The information allowed humanitarian actors to shift pre-positioned resources away from areas in the Salqin and Harim sub-districts to areas of more critical need (Saraqab, Sarmin, rural areas around Idlib city).

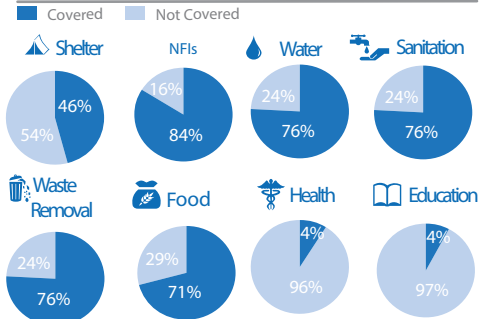
CCCM members continued to provide regular support to the 211,902 people living in camps and collective centers. Members were able to provide the majority of these IDPs with live saving NFIs, WASH services and food. However, significant gaps remain in the provision of Health & Education to IDPs residing in camps and collective centres.



**211,902** # of IDPs in the existing IDP sites (ISIMM data)

**236** Sites/ Settlement In countryside

## OVERALL SECTORAL GAP ANALYSIS



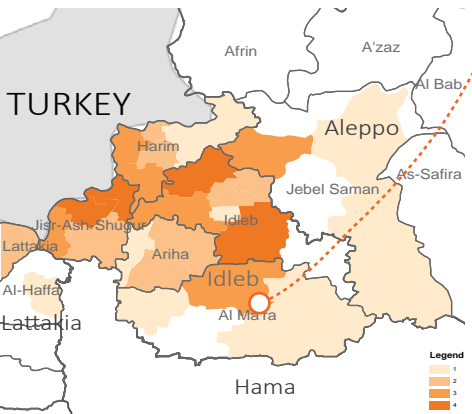
## SECTORAL RESPONSE BY CLUSTER

11 Agencies reported in this update

Cluster	IDPs#	Shelter	NFIs	Water	Sanitation	Waste Removal	Food	Health	Education
<b>Aleppo</b>									
Afrin	210	40%	70%	90%	40%	60%	70%	0%	0%
Bab Al Salame	26525	90%	95%	76%	86%	95%	0%	0%	0%
Shamariin	3712	100%	100%	100%	100%	100%	0%	100%	100%
Jarabliis	4242	0%	0%	0%	0%	0%	0%	0%	0%
Manbij	650	0%	0%	0%	0%	0%	0%	0%	0%
Menbij	4390	0%	0%	0%	0%	0%	0%	0%	0%
Random	2226	0%	0%	0%	0%	0%	0%	0%	0%
Afrin	0	0%	0%	0%	0%	0%	0%	0%	0%
Miskan	486	100%	0%	0%	0%	0%	0%	0%	0%
<b>Ar Raqqa</b>									
Sasafa	457	100%	0%	0%	0%	0%	0%	0%	0%
Kassas	70	100%	100%	100%	100%	0%	0%	0%	0%
<b>Deir-uz-Zor</b>									
Sario	1050	0%	0%	0%	0%	0%	0%	0%	0%
<b>Idlib</b>									
Armanaz	924	0%	0%	0%	0%	0%	0%	0%	0%
Kwara	72	0%	0%	0%	0%	0%	0%	0%	0%
Yamadia	2960	87%	100%	0%	0%	0%	0%	0%	0%
Akrabat	670	0%	100%	100%	100%	100%	80%	0%	0%
Al Dana	1066	0%	100%	0%	0%	0%	80%	0%	0%
Atmeh	62438	50%	100%	100%	100%	100%	78%	0%	0%
Bab Al Hawa	8195	19%	66%	49%	53%	53%	41%	0%	0%
Karama	37306	5%	99%	92%	92%	92%	90%	0%	0%
Liyajlikum	8622	75%	75%	82%	88%	82%	75%	0%	0%
Qah	15873	68%	61%	56%	46%	52%	83%	0%	0%
Salam	10455	38%	76%	76%	76%	76%	82%	0%	0%
Sarmada	2695	25%	100%	56%	56%	56%	85%	0%	0%
Darkosh	846	0%	100%	0%	0%	0%	0%	0%	0%
Harim	1128	0%	28%	0%	0%	0%	0%	0%	0%
Jisr-Ash-Shugra	414	0%	50%	0%	0%	0%	0%	0%	0%
Yamadia	1416	100%	100%	100%	100%	100%	0%	0%	0%
Kafr Takharim	402	0%	0%	0%	0%	0%	0%	0%	0%
Qourqeen	234	0%	0%	0%	0%	0%	0%	0%	0%
Abo Talha	70	0%	100%	0%	0%	0%	0%	0%	0%
Ezmarin	468	0%	20%	0%	0%	0%	0%	0%	0%
Kaferehend	84	0%	0%	0%	0%	0%	0%	0%	0%
Kafrina	6689	100%	100%	79%	100%	79%	100%	70%	85%
Salqeen	1834	0%	0%	0%	0%	0%	0%	0%	0%
<b>Lattakia</b>									
Yamadia	3022	53%	100%	71%	71%	71%	0%	0%	0%

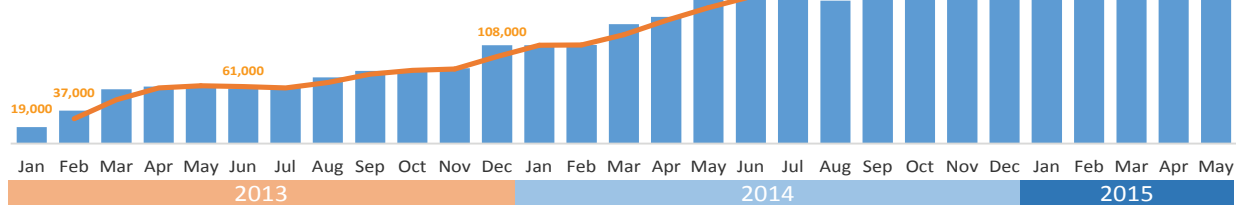
## IDLIB & Jisr-Ash-Sugar influx

**147,391** Displaced in Idlib and Jisr-Ash-Shugur



## IDPs Monitoring Since Jan 2013

Data Sources: Site Integrated Monitoring Matrix (ISIMM), Turkey Hub



**For more information**  
 CCCM Sector Coordinator, Dher Hayo, Email: hayo@unhcr.org  
 Information Management Officer, Said Abdullah Email: abdullsa@unhcr.org  
<http://www.globalccmcluster.org/>  
<https://www.humanitarianresponse.info>