



Gaza Strip: Shelters Opened & Pre-selected for Hosting Internally Displaced People, as of 23 July 2014

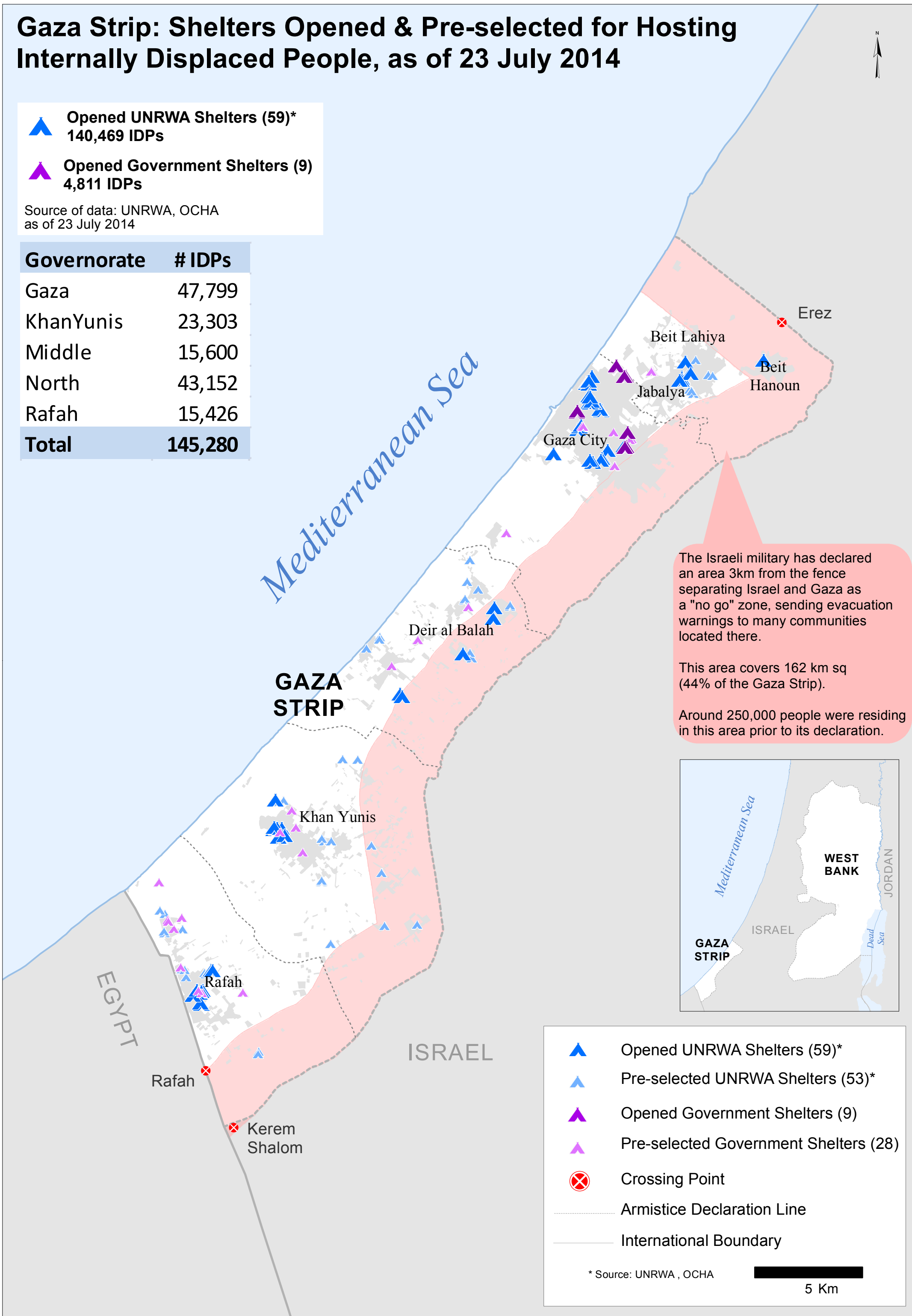


 **Opened UNRWA Shelters (59)***
140,469 IDPs

 **Opened Government Shelters (9)**
4,811 IDPs

Source of data: UNRWA, OCHA
as of 23 July 2014

Governorate	# IDPs
Gaza	47,799
KhanYunis	23,303
Middle	15,600
North	43,152
Rafah	15,426
Total	145,280










The Israeli military has declared an area 3km from the fence separating Israel and Gaza as a "no go" zone, sending evacuation warnings to many communities located there.


This area covers 162 km sq (44% of the Gaza Strip).

Around 250,000 people were residing in this area prior to its declaration.



-  Opened UNRWA Shelters (59)*
-  Pre-selected UNRWA Shelters (53)*
-  Opened Government Shelters (9)
-  Pre-selected Government Shelters (28)
-  Crossing Point
-  Armistice Declaration Line
-  International Boundary

* Source: UNRWA , OCHA


5 Km