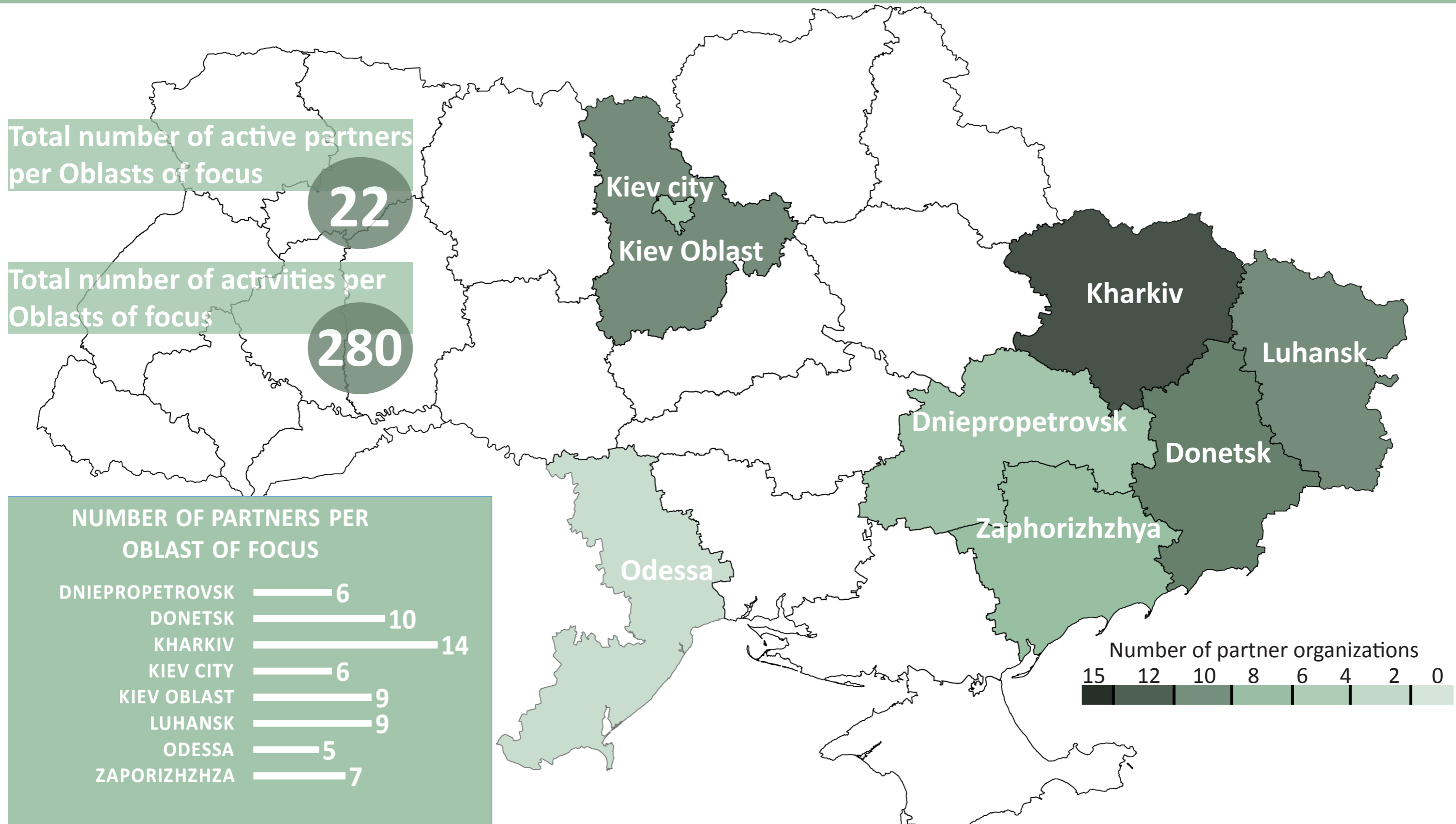


Child Protection Sub-Cluster: UKRAINE

Operational Presence per Oblast 25.02.15



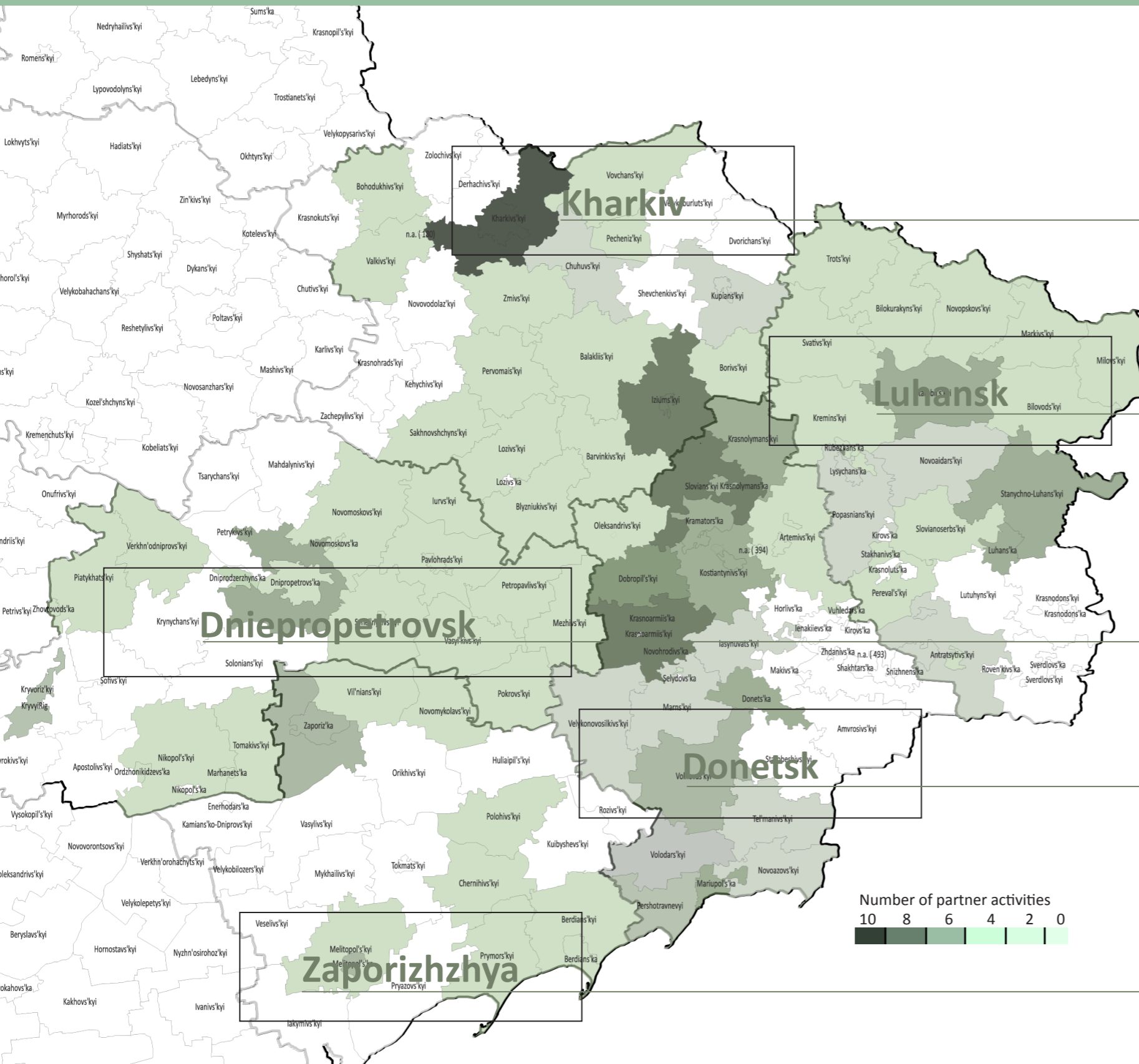
*3W information was finalized by the **Child Protection sub-cluster** during the first week of February 2015. This 3W information is a work in progress.

If an agency or organisation is not represented in this map, please contact: cp.subcluster.ukraine@gmail.com. More information available at: <http://www.humanitarianresponse.info/operations/ukraine/child-protection> - Feedback: asalagnac@unicef.org

Disclaimer: The designations employed and the presentation of material on this map do not imply the expression of any opinion whatsoever on the part of UNICEF or the Child Protection sub-cluster concerning the legal status of any country, territory, city or area or of its authorities, or concerning the delimitation of its frontiers or boundaries.

Child Protection Sub-Cluster: UKRAINE

Operational Presence per Raion 25.02.15



- Alternatives4violence, Cooperation without borders, CrimeaSOS, Dytynets, Human'sHome, IDPcomm, International Human Rights Commission, LineOfConscent, NGO "Kharkiv fund of psychological investigations", Right to Protection, Slavic Foundation, Station Kharkiv, UNICEF, YMCA

- AllUKrFound4ChildrensRights, Blago-Tse, Cooperation without borders, IDPcomm, LineOfConscent, Right to Protection, SOS Children's Villages International, UNICEF, YMCA

- Danish Refugee Council, IDPcomm, International Human Rights Commission, Right to Protection, Slavic Foundation UNICEF

- AllUKrFound4ChildrensRights, Cooperation without borders, Danish Refugee Council, Human's Home, IDPcomm, LineOfConscent, NGO "Kharkiv fund of psychological investigations"

- Danish Refugee Council, Hram, IDPcomm, International Human Rights Commission, Right to Protection, UNICEF, YMCA

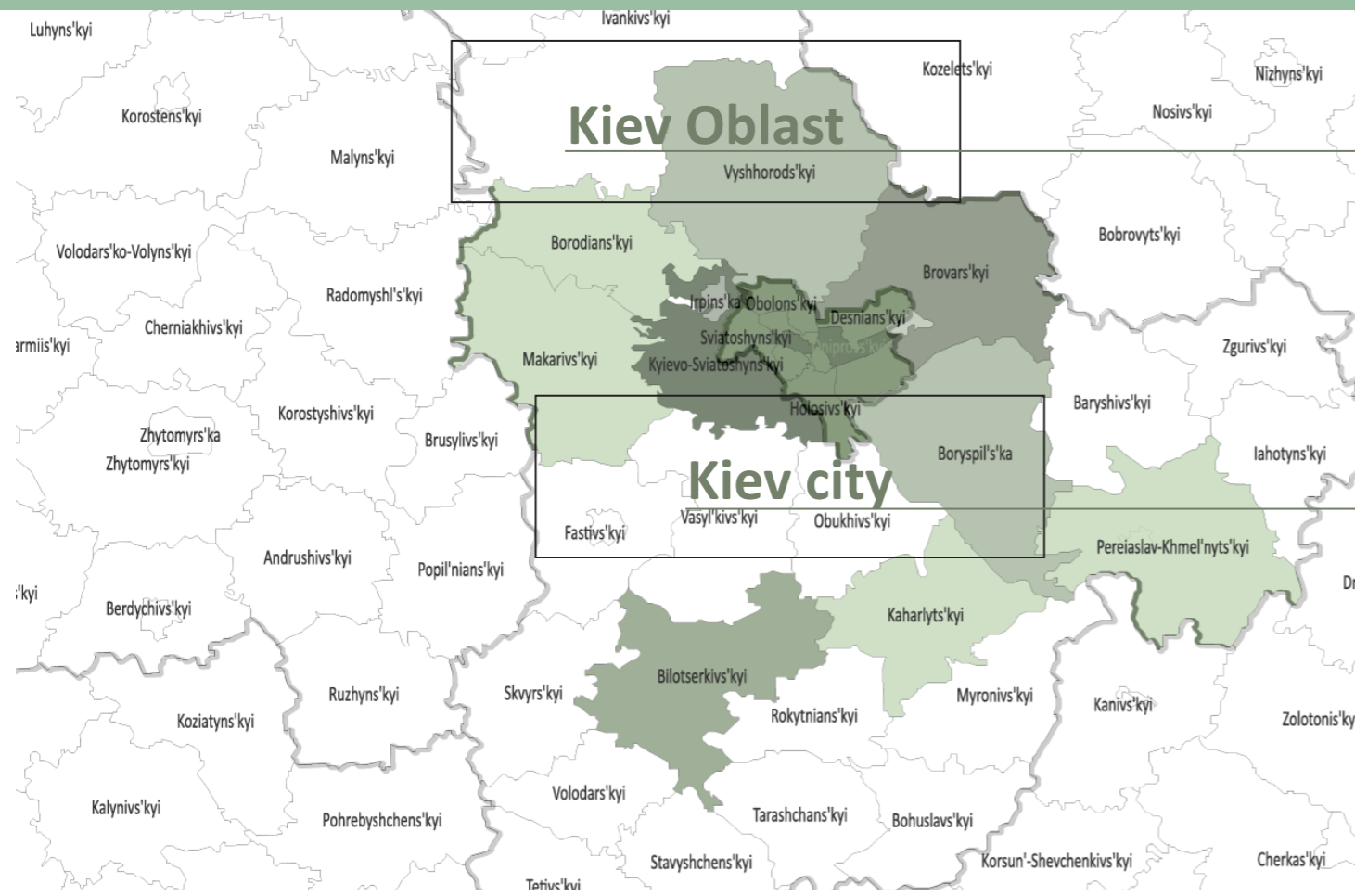
*3W information was finalized by the **Child Protection sub-cluster** during the first week of February 2015. This 3W information is a work in progress.

If an agency or organisation is not represented in this map, please contact: cp.subcluster.ukraine@gmail.com. More information available at: <http://www.humanitarianresponse.info/operations/ukraine/child-protection> - Feedback: asalagnac@unicef.org

Disclaimer: The designations employed and the presentation of material on this map do not imply the expression of any opinion whatsoever on the part of UNICEF or the Child Protection sub-cluster concerning the legal status of any country, territory, city or area or of its authorities, or concerning the delimitation of its frontiers or boundaries.

Child Protection Sub-Cluster: UKRAINE

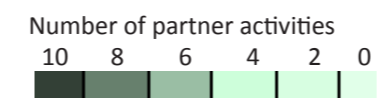
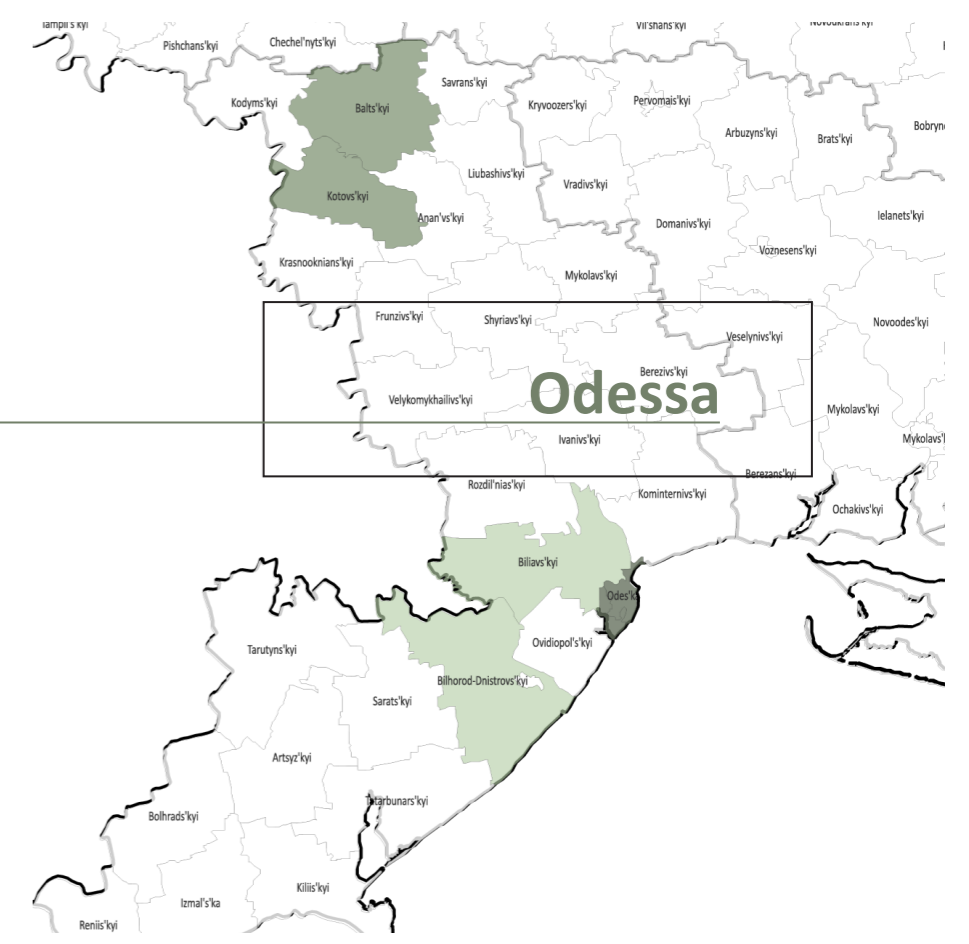
Operational Presence per Raion 25.02.15



- A21, Blago-Tse, Cooperation withour Borders, Dytynets, IDPcomm, International Human Rights Commission, Partnership for Every Child, SOS Children’s Villages International, YMCA

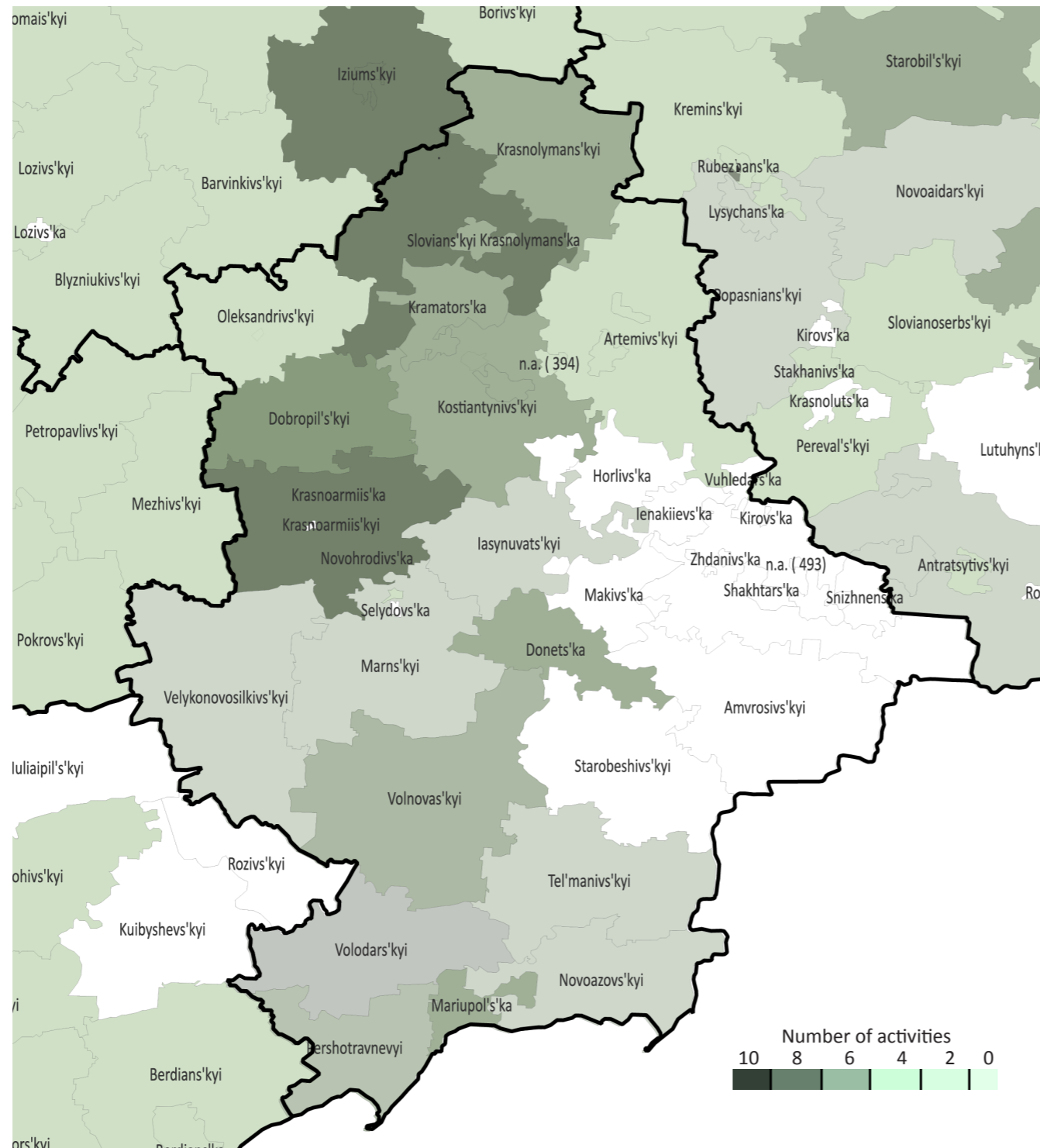
- Alternatives4Violence, Crimea SOS, IDPcomm, Right to Protection, SOS Children’s Villages International, Structural Subdiv

- A21, AllUkrFound4ChildrensRights, Alternatives4Violence, IDPcomm, Right to Protection



*3W information was finalized by the **Child Protection sub-cluster** during the first week of February 2015. This 3W information is a work in progress.
 If an agency or organisation is not represented in this map, please contact: cp.subcluster.ukraine@gmail.com. More information available at: <http://www.humanitarianresponse.info/operations/ukraine/child-protection> - Feedback: asalagnac@unicef.org
 Disclaimer: The designations employed and the presentation of material on this map do not imply the expression of any opinion whatsoever on the part of UNICEF or the Child Protection sub-cluster concerning the legal status of any country, territory, city or area or of its authorities, or concerning the delimitation of its frontiers or boundaries.

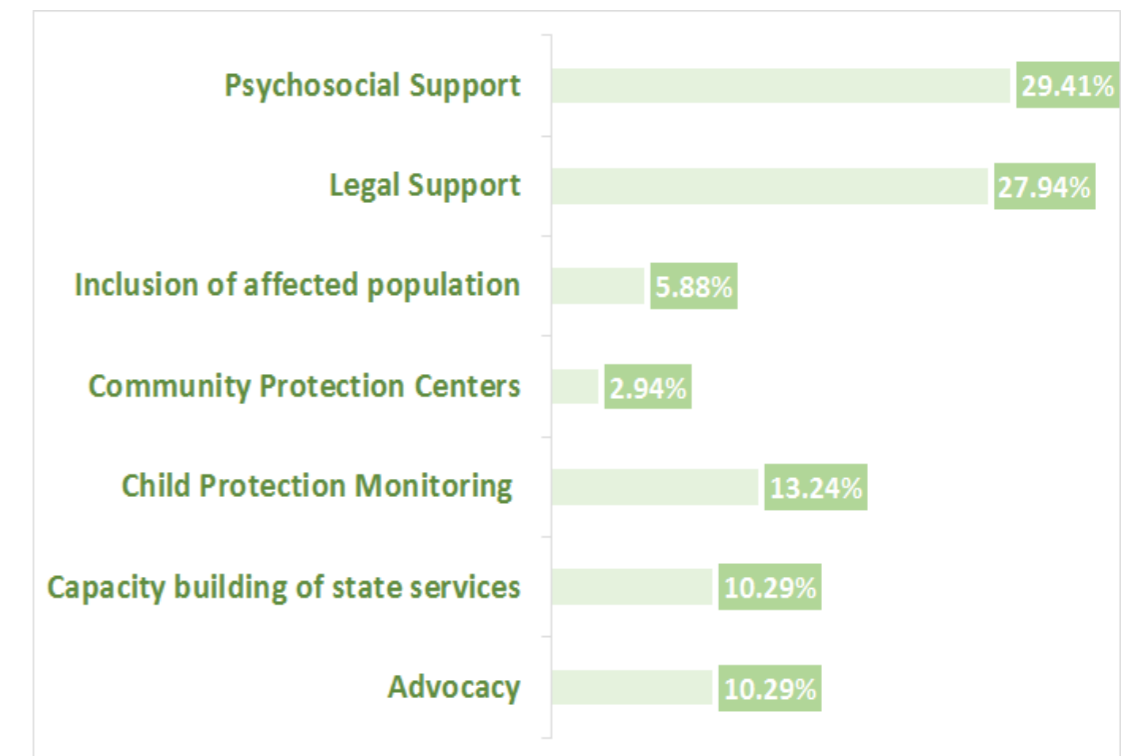
Number of activities per Oblast DONETSK OBLAST 25.02.2015



Number of activities for the Oblast:

71

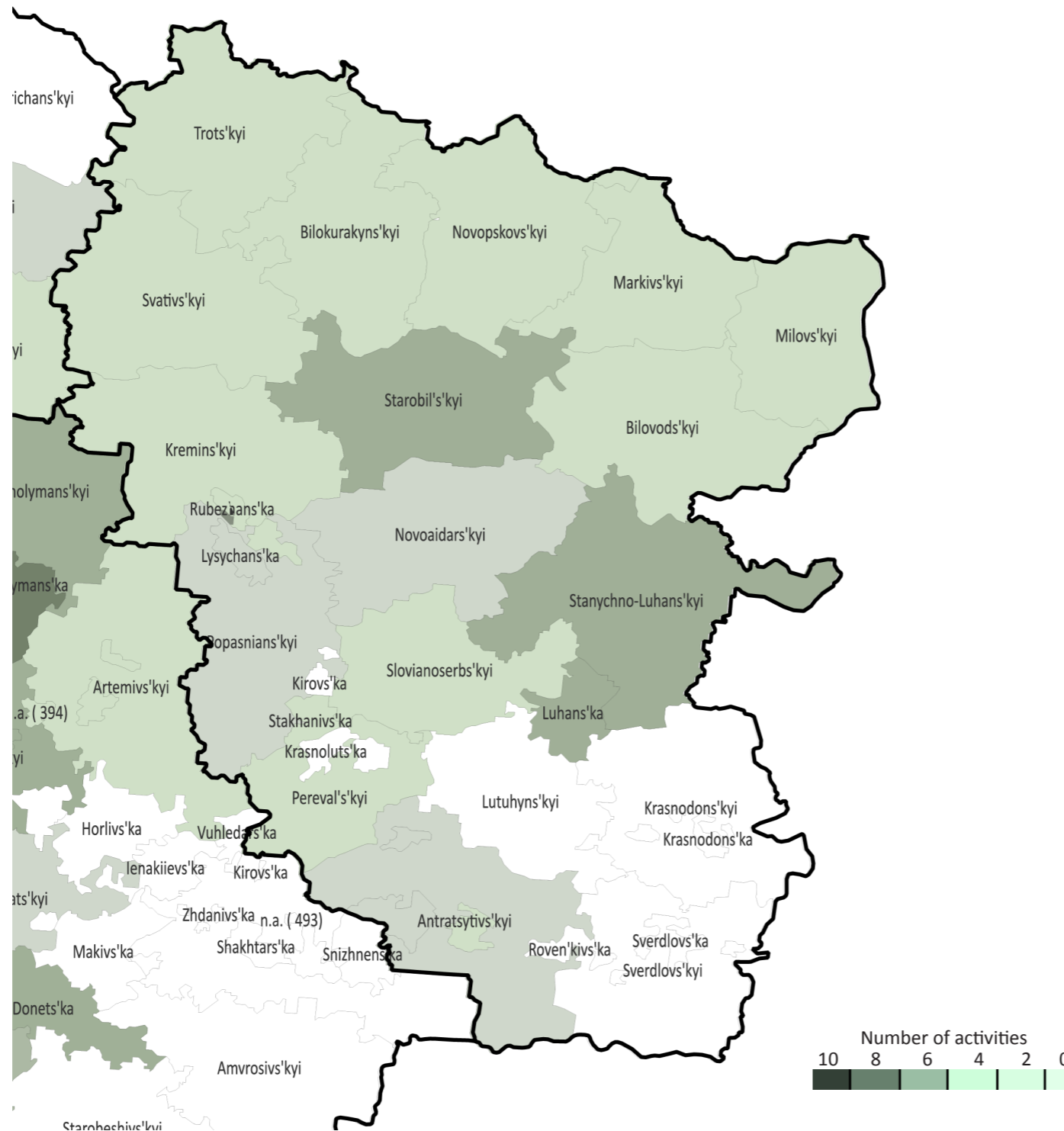
Activities for this Oblast:



*3W information was finalized by the **Child Protection sub-cluster** during the first week of February 2015. This 3W information is a work in progress.

If an agency or organisation is not represented in this map, please contact: cp.subcluster.ukraine@gmail.com. More information available at: <http://www.humanitarianresponse.info/operations/ukraine/child-protection> - Feedback: asalagnac@unicef.org
Disclaimer: The designations employed and the presentation of material on this map do not imply the expression of any opinion whatsoever on the part of UNICEF or the Child Protection sub-cluster concerning the legal status of any country, territory, city or area or of its authorities, or concerning the delimitation of its frontiers or boundaries.

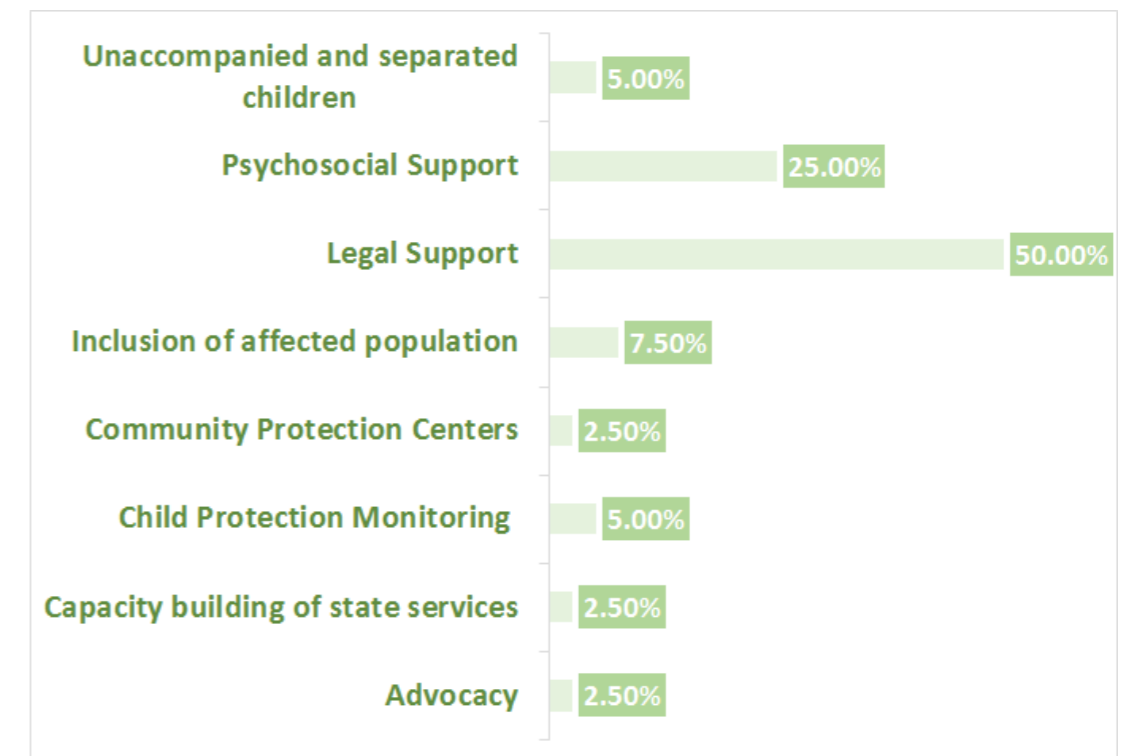
Number of activities per Oblast LUHANSK OBLAST 25.02.2015



Number of activities for the Oblast:

41

Activities for this Oblast:

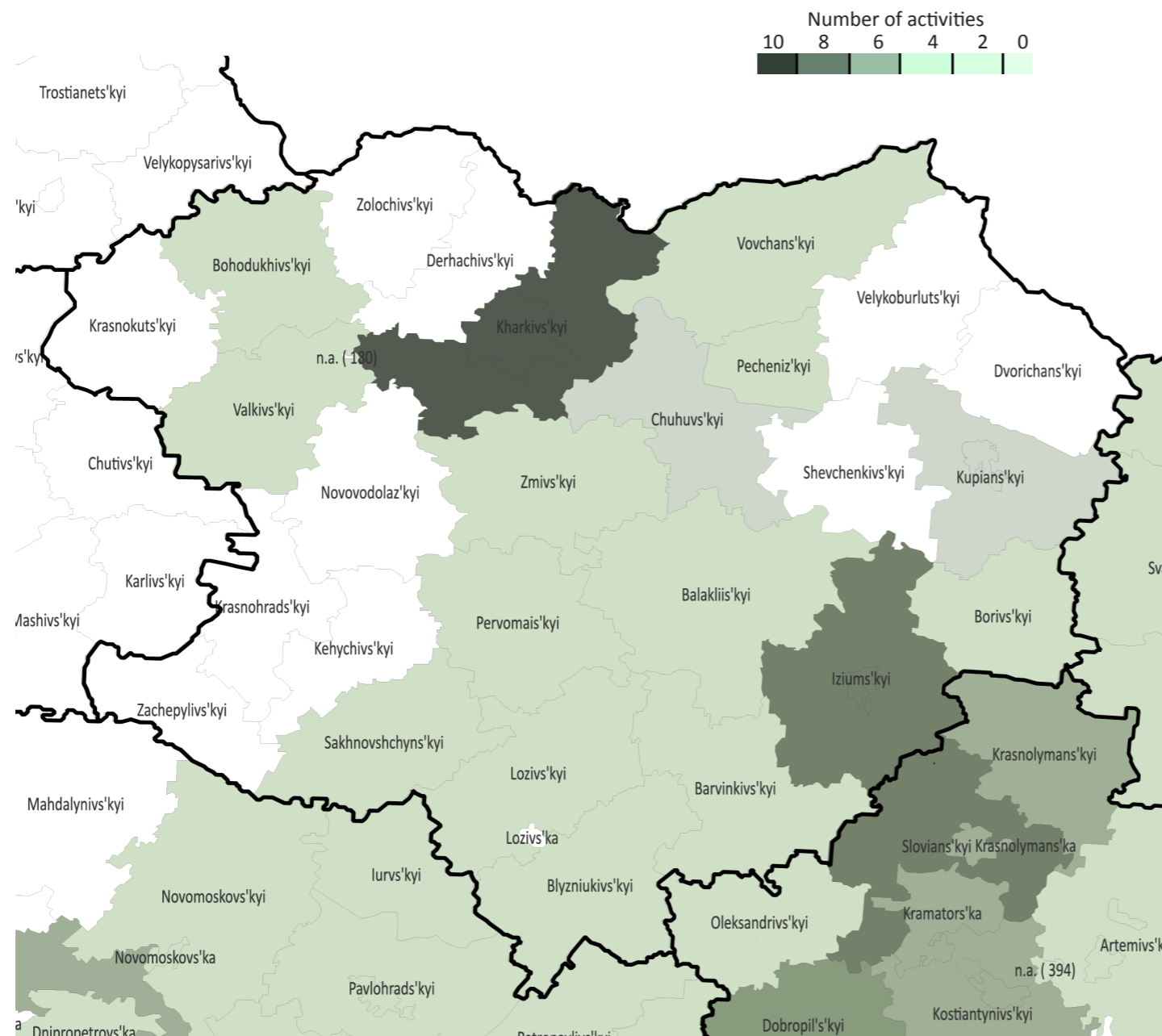


*3W information was finalized by the **Child Protection sub-cluster** during the first week of February 2015. This 3W information is a work in progress.

If an agency or organisation is not represented in this map, please contact: cp.subcluster.ukraine@gmail.com. More information available at: <http://www.humanitarianresponse.info/operations/ukraine/child-protection> - Feedback: asalagnac@unicef.org

Disclaimer: The designations employed and the presentation of material on this map do not imply the expression of any opinion whatsoever on the part of UNICEF or the Child Protection sub-cluster concerning the legal status of any country, territory, city or area or of its authorities, or concerning the delimitation of its frontiers or boundaries.

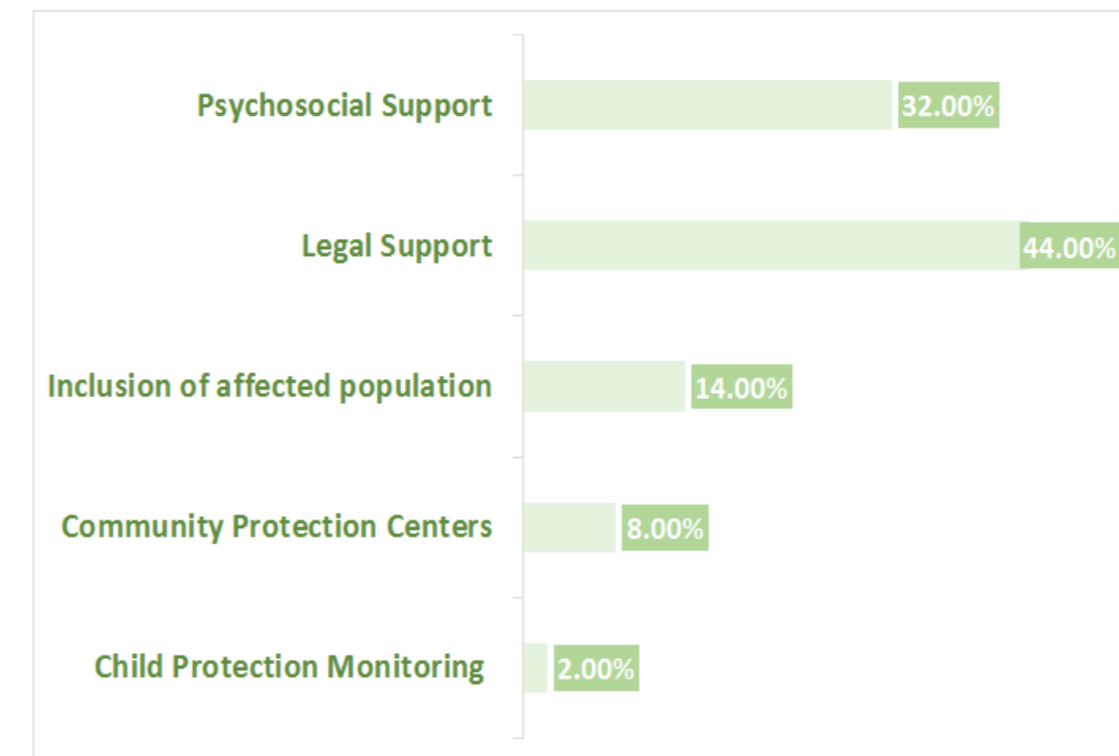
Number of activities per Oblast KHARKIV OBLAST 25.02.2015



Number of activities for the Oblast:

51

Activities for this Oblast:



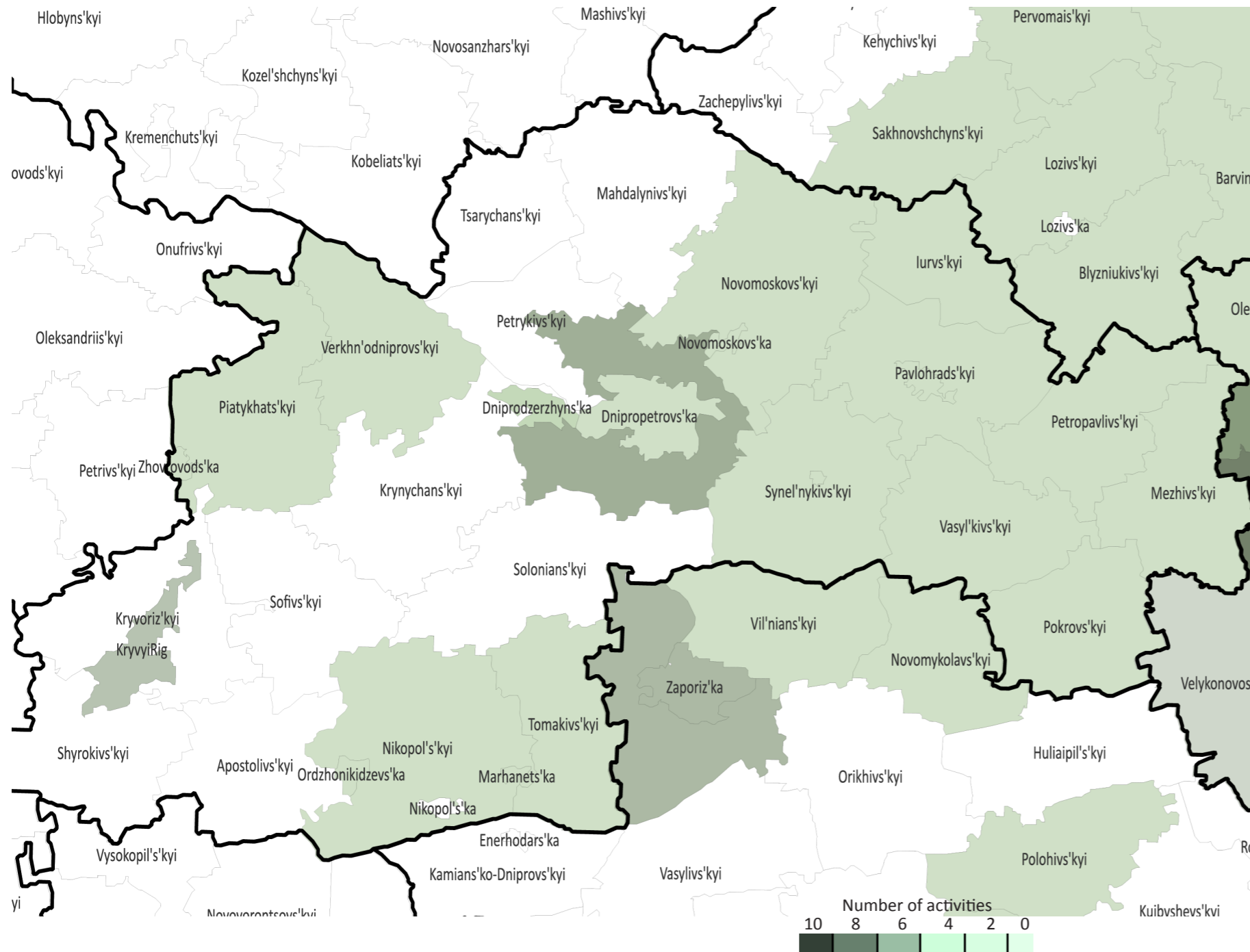
*3W information was finalized by the **Child Protection sub-cluster** during the first week of February 2015. This 3W information is a work in progress.

If an agency or organisation is not represented in this map, please contact: cp.subcluster.ukraine@gmail.com. More information available at: <http://www.humanitarianresponse.info/operations/ukraine/child-protection> - Feedback: asalagnac@unicef.org

Disclaimer: The designations employed and the presentation of material on this map do not imply the expression of any opinion whatsoever on the part of UNICEF or the Child Protection sub-cluster concerning the legal status of any country, territory, city or area or of its authorities, or concerning the delimitation of its frontiers or boundaries.

Number of activities per Oblast

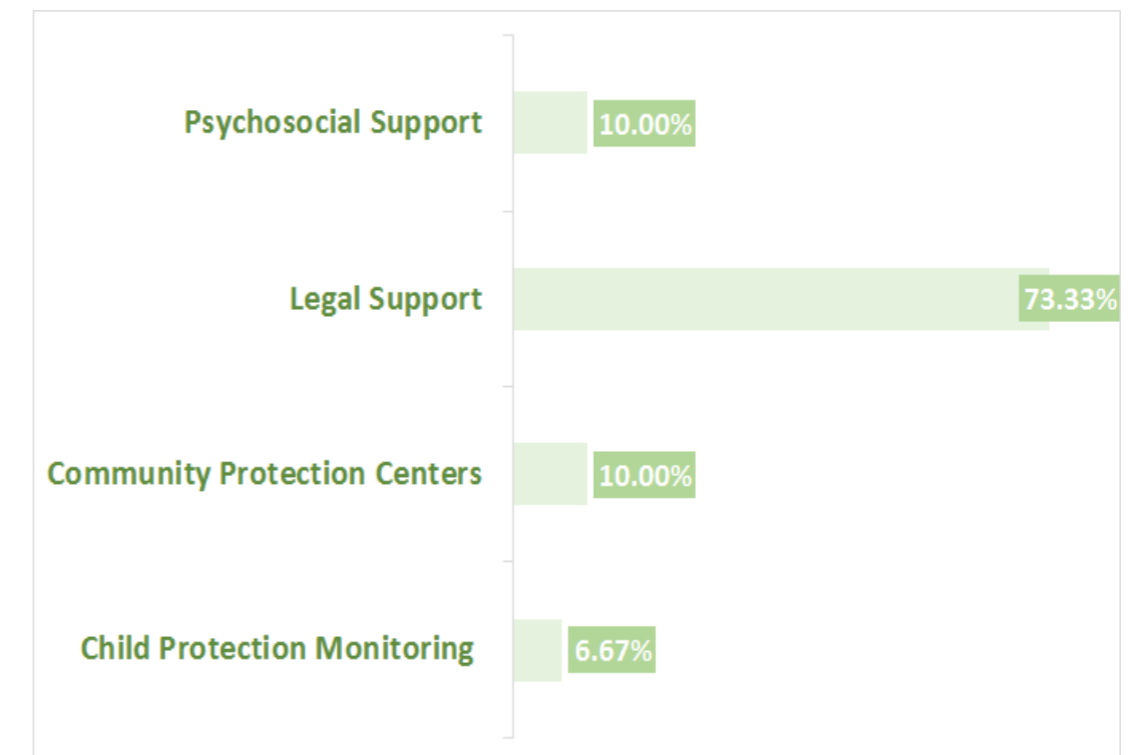
DNIETROPETROVSK OBLAST 25.02.2015



Number of activities for the Oblast:

31

Activities for this Oblast:



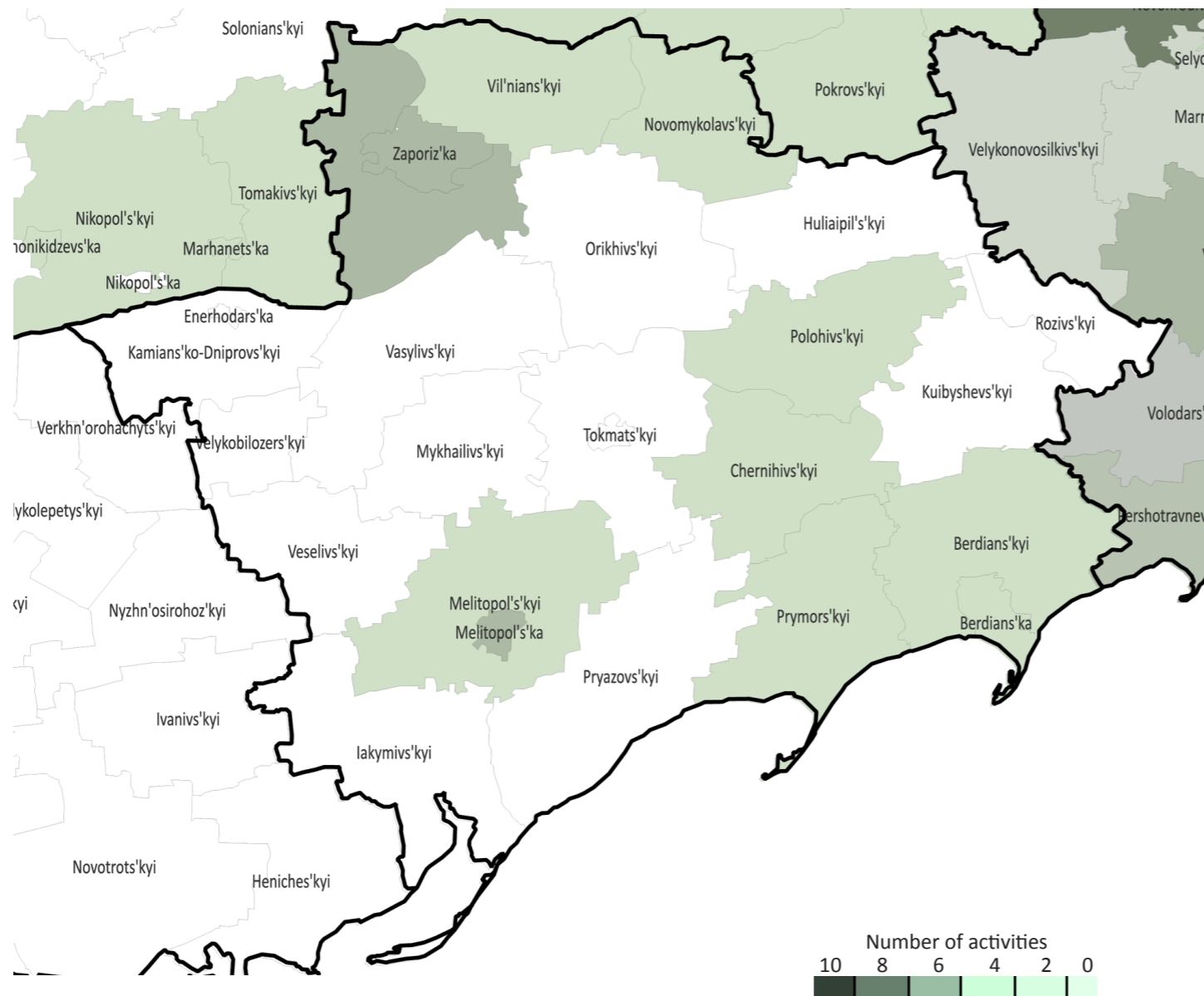
*3W information was finalized by the **Child Protection sub-cluster** during the first week of February 2015. This 3W information is a work in progress.

If an agency or organisation is not represented in this map, please contact: cp.subcluster.ukraine@gmail.com. More information available at: <http://www.humanitarianresponse.info/operations/ukraine/child-protection> - Feedback: asalagnac@unicef.org

Disclaimer: The designations employed and the presentation of material on this map do not imply the expression of any opinion whatsoever on the part of UNICEF or the Child Protection sub-cluster concerning the legal status of any country, territory, city or area or of its authorities, or concerning the delimitation of its frontiers or boundaries.

Number of activities per Oblast

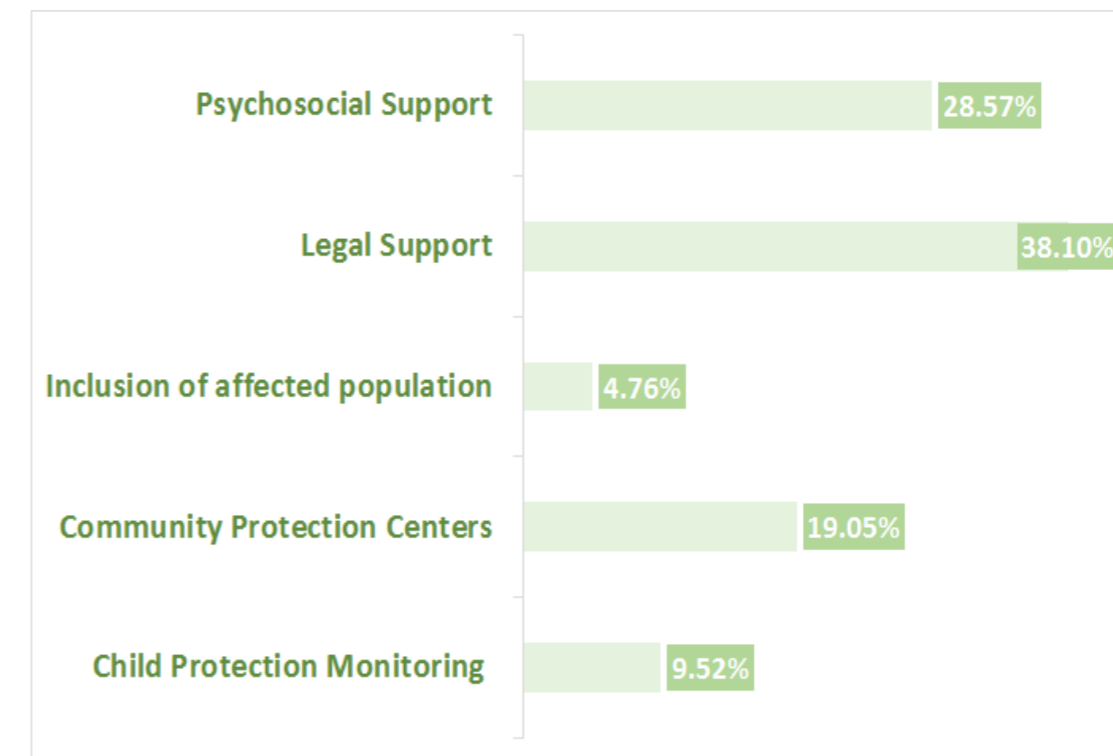
ZAPHORIZHZHYA OBLAST 25.02.2015



Number of activities for the Oblast:

23

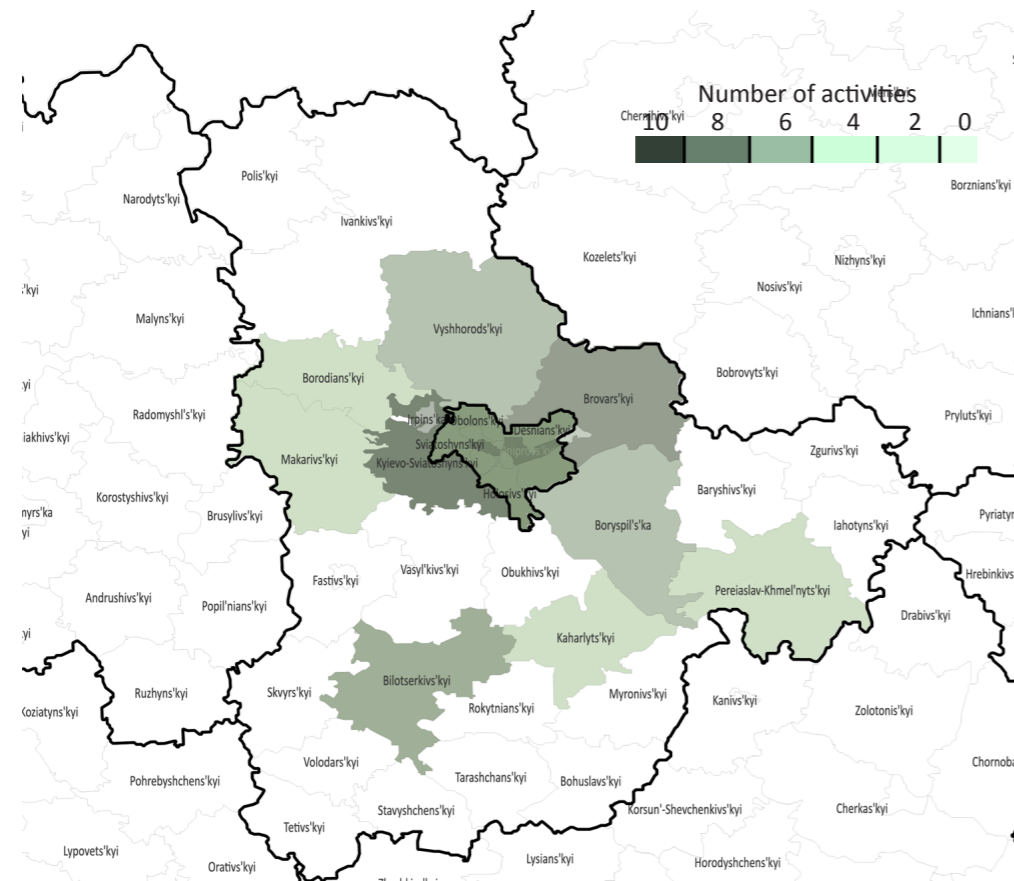
Activities for this Oblast:



*3W information was finalized by the **Child Protection sub-cluster** during the first week of February 2015. This 3W information is a work in progress.

If an agency or organisation is not represented in this map, please contact: cp.subcluster.ukraine@gmail.com. More information available at: <http://www.humanitarianresponse.info/operations/ukraine/child-protection> - Feedback: asalagnac@unicef.org
 Disclaimer: The designations employed and the presentation of material on this map do not imply the expression of any opinion whatsoever on the part of UNICEF or the Child Protection sub-cluster concerning the legal status of any country, territory, city or area or of its authorities, or concerning the delimitation of its frontiers or boundaries.

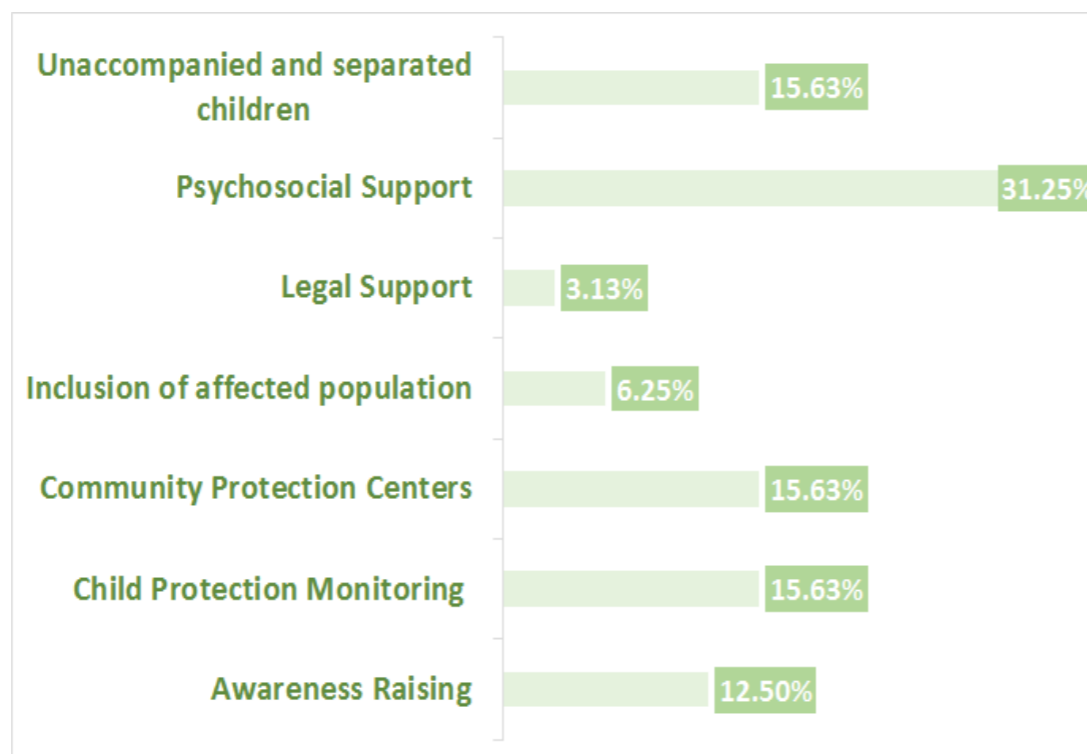
Number of activities per Oblast KIEV OBLAST (including Kiev city) 25.02.2015



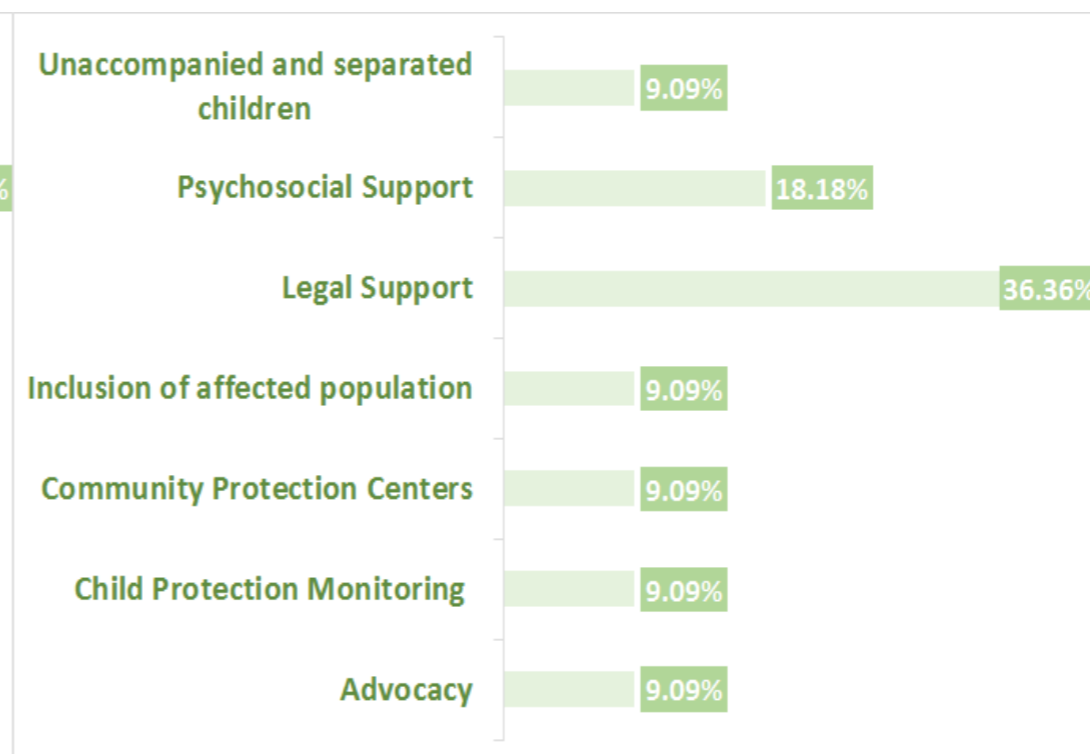
Number of activities for the Oblast and Kiev city:

44

Activities for Kiev Oblast:



Activities for Kiev city

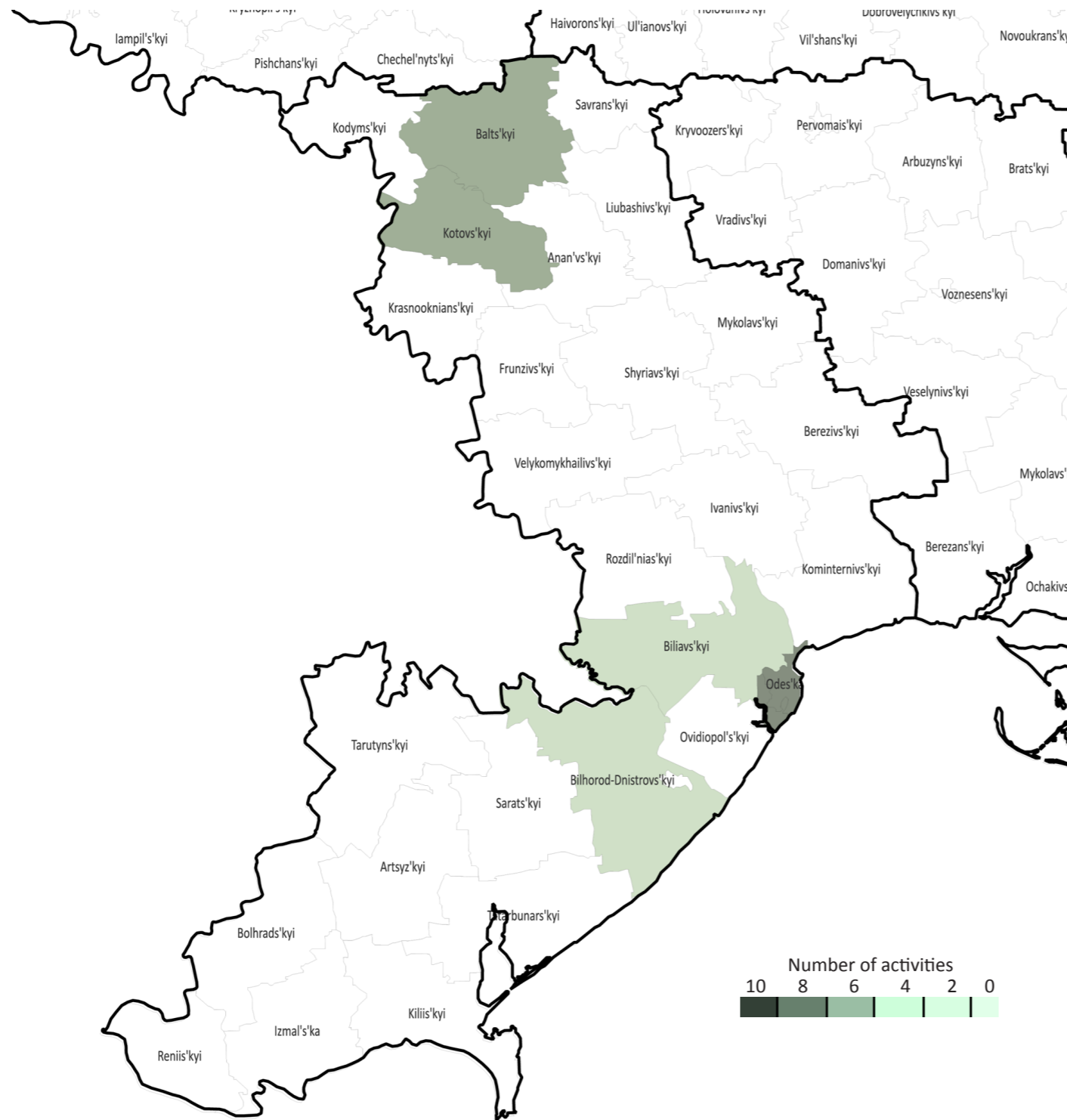


*3W information was finalized by the **Child Protection sub-cluster** during the first week of February 2015. This 3W information is a work in progress.

If an agency or organisation is not represented in this map, please contact: cp.subcluster.ukraine@gmail.com. More information available at: <http://www.humanitarianresponse.info/operations/ukraine/child-protection> - Feedback: asalagnac@unicef.org
Disclaimer: The designations employed and the presentation of material on this map do not imply the expression of any opinion whatsoever on the part of UNICEF or the Child Protection sub-cluster concerning the legal status of any country, territory, city or area or of its authorities, or concerning the delimitation of its frontiers or boundaries.

Number of activities per Oblast

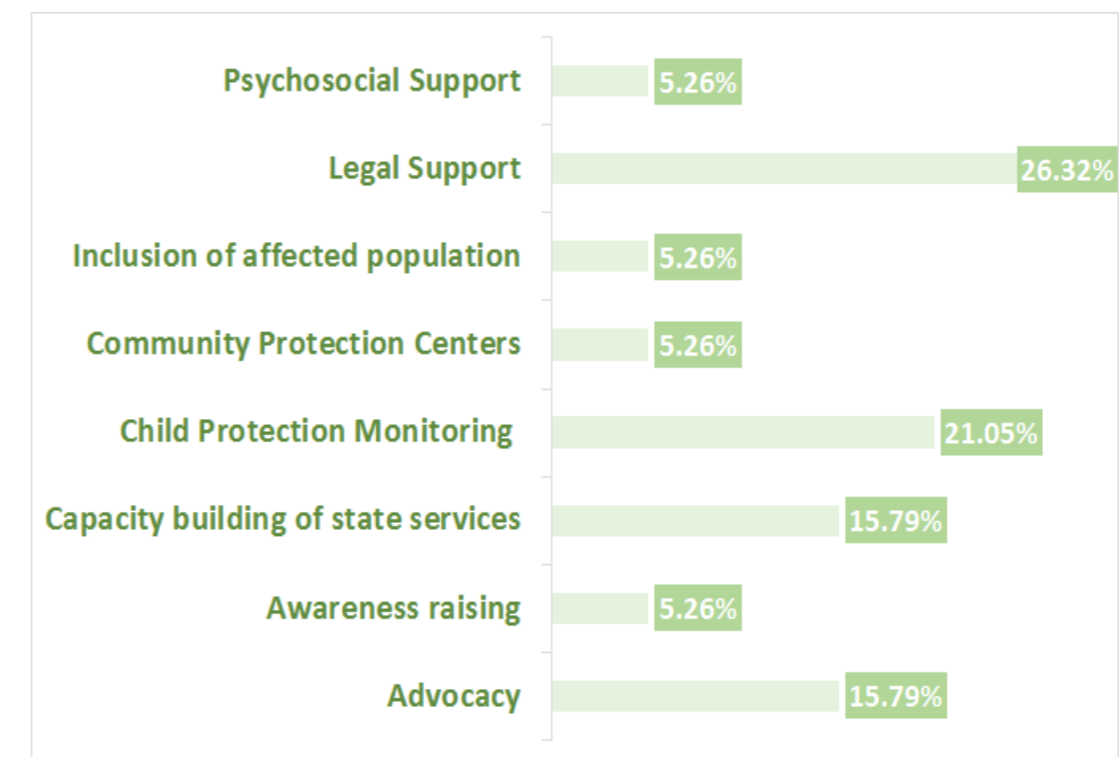
ODESSA OBLAST 25.02.2015



Number of activities for the Oblast:

19

Activities for this Oblast:



*3W information was finalized by the **Child Protection sub-cluster** during the first week of February 2015. This 3W information is a work in progress.

If an agency or organisation is not represented in this map, please contact: cp.subcluster.ukraine@gmail.com. More information available at: <http://www.humanitarianresponse.info/operations/ukraine/child-protection> - Feedback: asalagnac@unicef.org

Disclaimer: The designations employed and the presentation of material on this map do not imply the expression of any opinion whatsoever on the part of UNICEF or the Child Protection sub-cluster concerning the legal status of any country, territory, city or area or of its authorities, or concerning the delimitation of its frontiers or boundaries.