




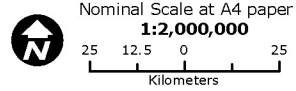
Facebook Connectivity Lab, Center for International Earth Science Information Network - CIESIN - Columbia University. Source Imager from DigitalGlobe.

- Legend**
- Administrative Boundary**
-  Other country
 -  International
 -  Province
 -  District

Population
Population counts at 30m resolution

-  1,549
- 
-  0

The High Resolution Settlement Layer (HRSL) provides estimates of human population distribution at a resolution of 1 arc-second (approximately 30m) for the year 2015. The population estimates are based on recent census data and high-resolution (0.5m) satellite imagery from DigitalGlobe. The population grids provide detailed delineation of settlements in both urban and rural areas.



Date Created: 20 January 2017
Contact: WFP.Bangkok@wfp.org
Website: <https://www.wfp.org/content/bangkok>
Document Name:
 lka_wfp_population_density_2016_A4L

Map and data source(s):
 WFP, OCHA, Columbia Univ. AGOL

Spatial Reference:
 GCS WGS 1984.

The boundaries and names and the designations used on this map do not imply official endorsement or acceptance by the United Nations.