

UNHCR Co-ordinated Clusters:

- Protection**
(Co-ordinated by UNHCR & DRC)
- Shelter & NFI**
(Co-ordinated by UNHCR & NRC)
- Camp Coordination & Camp Management**
(Co-ordinated by UNHCR & IOM)

400,566 displaced
since 17 October 2016

Assisted by UNHCR

260,346
individuals
assisted
in camps

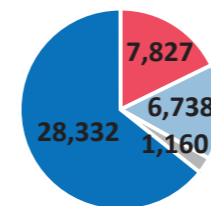
141,146
individuals
assisted
out of camps
Includes conflict-affected population who were never displaced

Targets:

- Occupied
- Developed Plots
- Undeveloped Plots
- New requirements in 2017

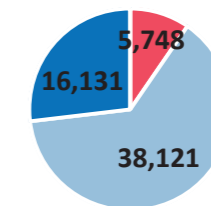
Camp/Site Plots

44,000



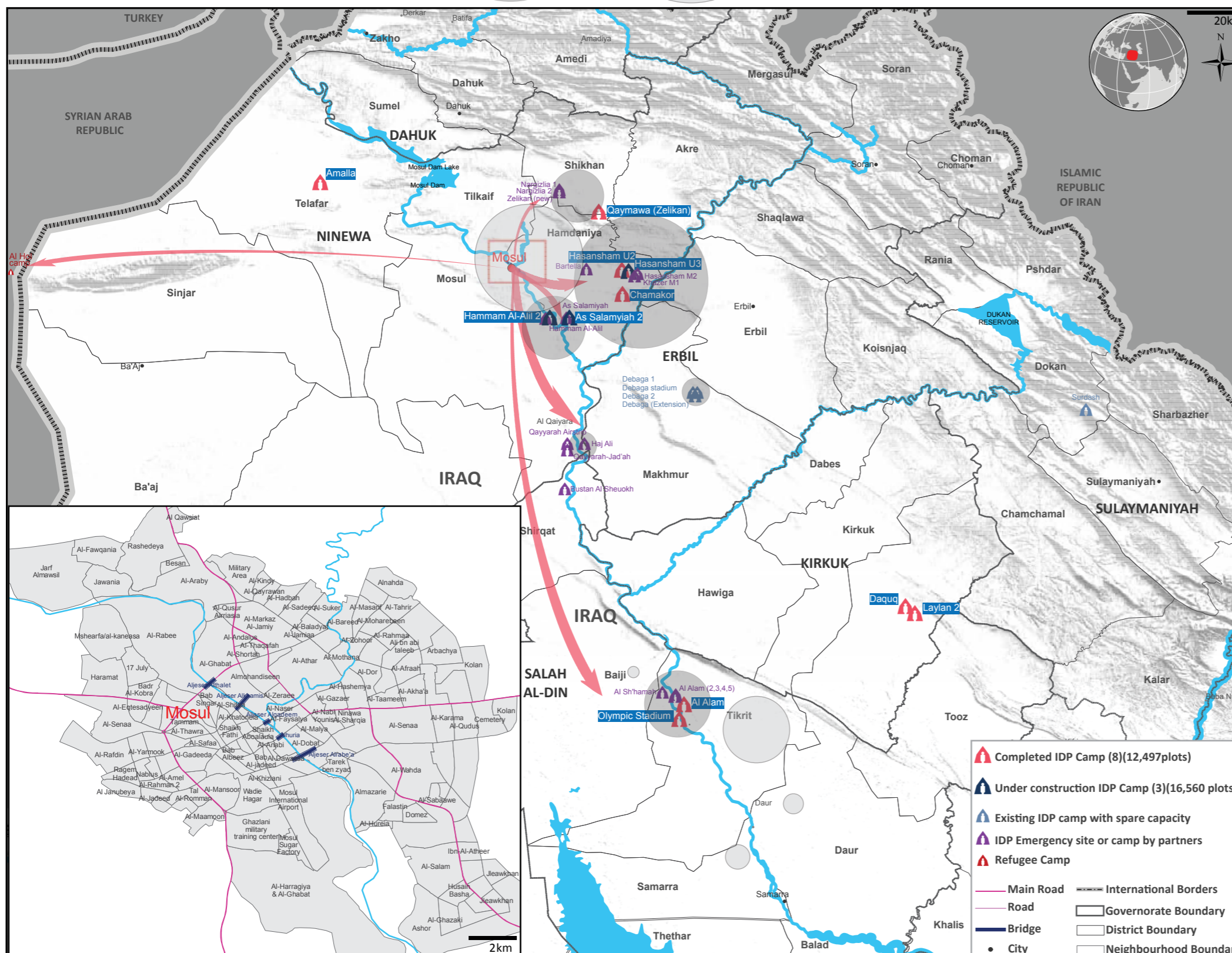
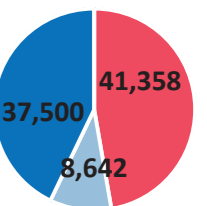
Tents Camps & Shelter Alternatives

60,000



Complete NFI Kits

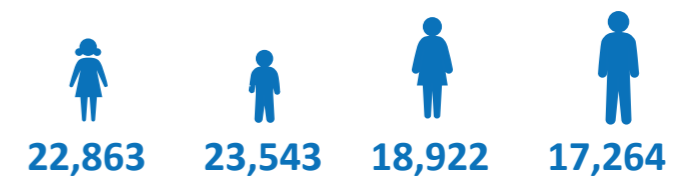
87,500



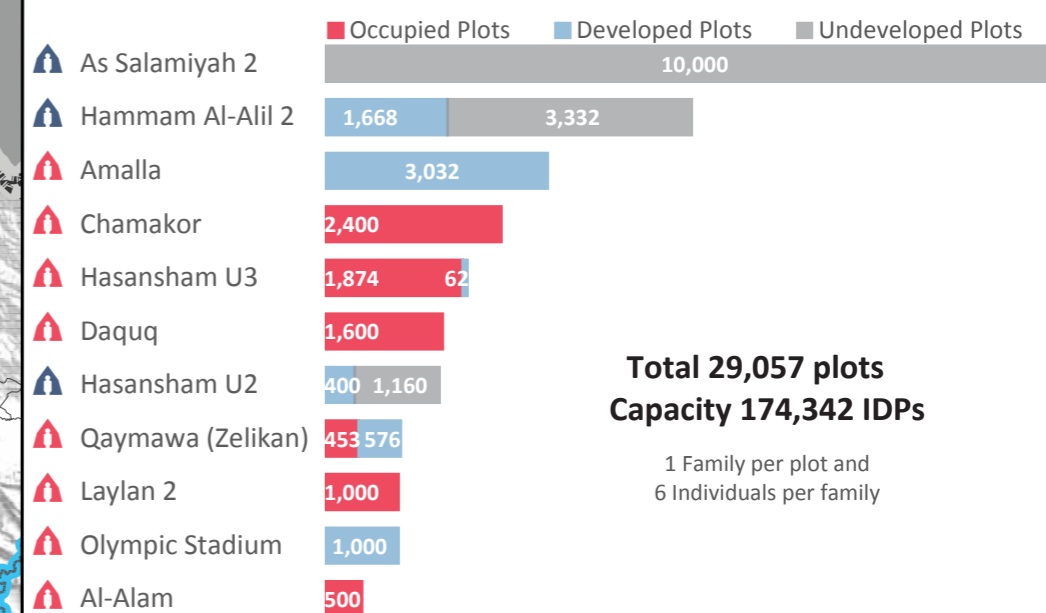
UNHCR Protection Monitoring for Mosul Response

15,945 HHs Assessed

82,592 Individuals



Plots in UNHCR Constructed Camps



Camps and emergency sites include locations within the broader Mosul corridor. **614,132** IDPs from Erbil, Ninewa, Salah al-Din and Kirkuk Governorates were displaced due to hostilities since April 2016.

UNHCR Funding Requirements



USD 212 million
required in 2017 for Mosul
emergency response

The boundaries and names shown and the designations used on this map do not imply official endorsement or acceptance by the United Nations.

Sources: UNHCR, UNOCHA, CCCM Cluster, Shelter/NFI Cluster, IOM DTM. Geographic Coordinate System: GCS-WGS