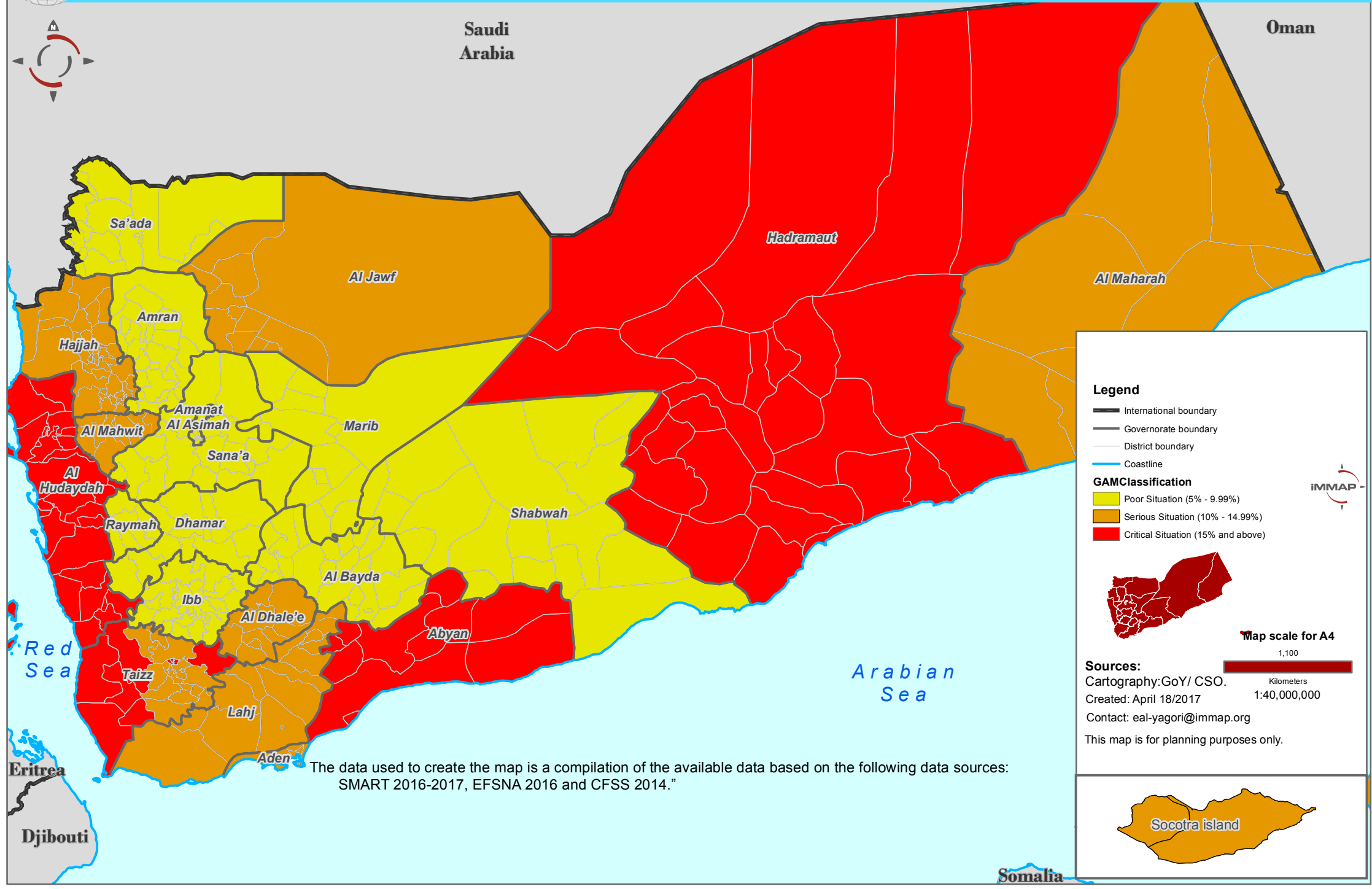
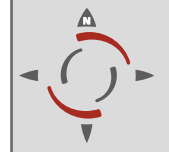




Nutrition Cluster GAM Classification April/2017 - Yemen

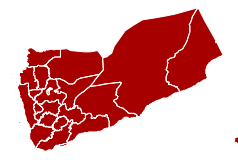


Legend

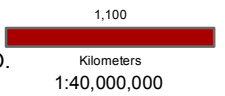
- International boundary
- Governorate boundary
- District boundary
- Coastline

GAM Classification

- Poor Situation (5% - 9.99%)
- Serious Situation (10% - 14.99%)
- Critical Situation (15% and above)



Map scale for A4



Sources:

Cartography: GoY/ CSO.
 Created: April 18/2017
 Contact: eal-yagori@immap.org

This map is for planning purposes only.

The data used to create the map is a compilation of the available data based on the following data sources: SMART 2016-2017, EFSNA 2016 and CFSS 2014.”

