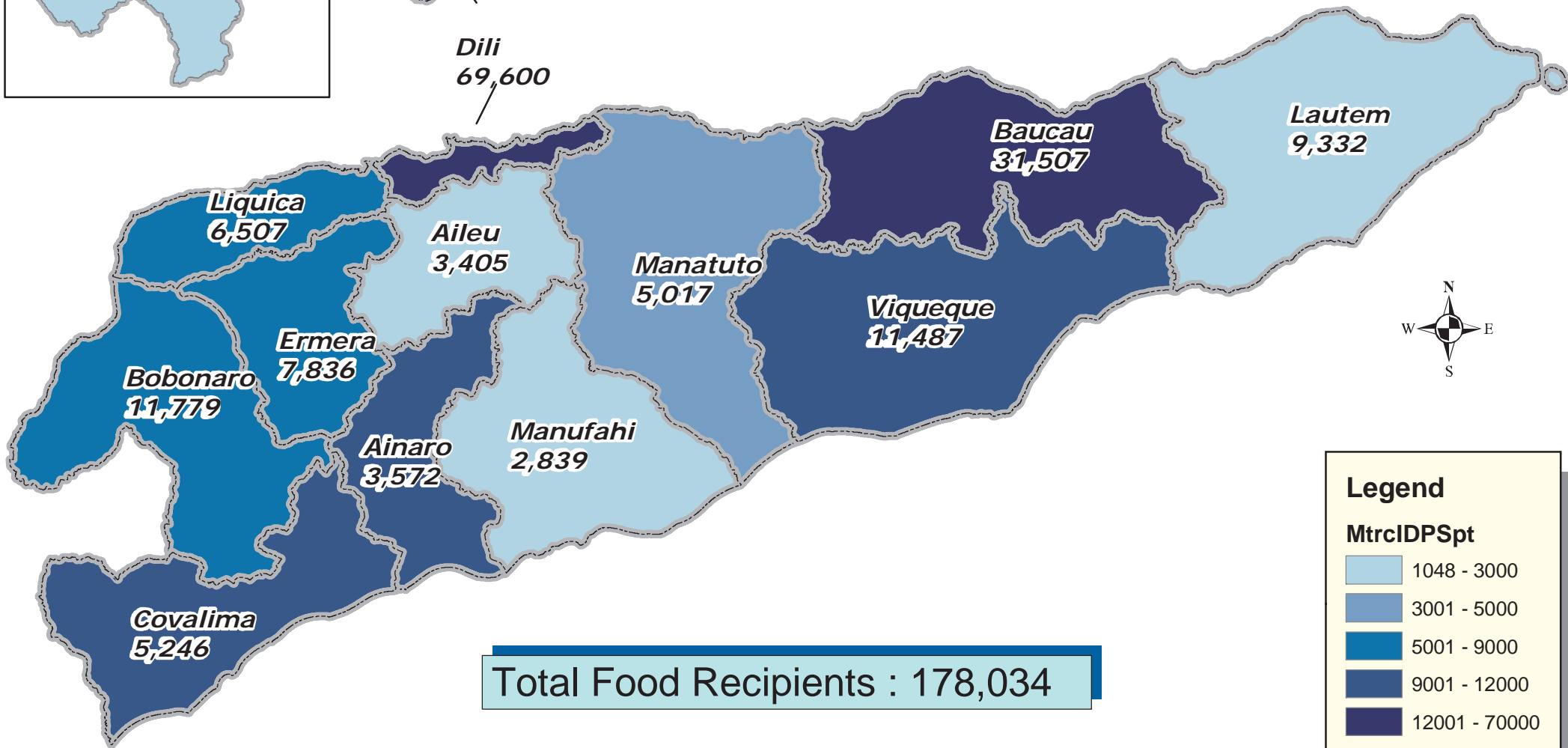
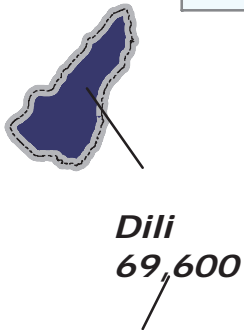
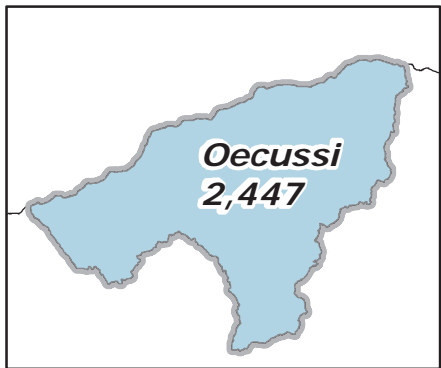



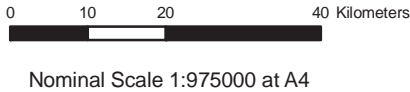
# Estimated IDPs In the Districts based on Food Recipient Data



**Total Food Recipients : 178,034**



Source :  
MTRC : District Food Recipients based on figures forwarded by district administrators as of 20 September 2006. Dili Figure based on the September planned distribution by the MTRC and its partners



Map Number : MTRC-108-v01  
Date Created : 20-Sep-2006 Datum : WGS84  
MTRC Information Centre, Timor Leste  
The map is not an authority on international borders or administrative boundaries

