

Displacement due to Severe Tropical Storm (STS) Vinta (Tembin)

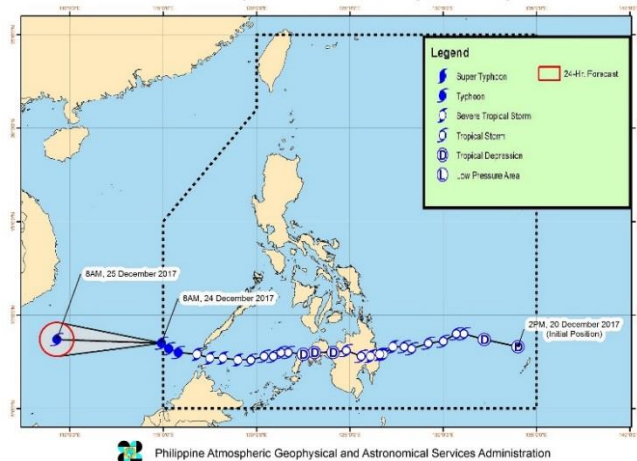
Incident Date: 22 December 2017

Issue No. 01 dated 25 December 2017

INCIDENT BACKGROUND

- Severe Tropical Storm (STS) Vinta (Tembin) made landfall in Cateel, Davao Oriental at 1:45am of 22 December, 2017.
- Tracking westward at 20 kilometers per hour (km/h), Vinta reached peak strength with maximum winds of 90 km/h and gustiness of 125 km/h.
- Storm warning signals were raised by PAGASA in most of the provinces in Mindanao and in the southern half of Visayas. Residents of these areas were alerted for possible flash floods and landslides.
- Local Disaster Risk Reduction and Management Offices of affected provinces and cities, except in Region IX, have declared a “Red Alert” or “evacuation status” as serious flooding was expected within their respective jurisdictions. Residents, particularly those in low-lying barangays and along river banks and seashores, were advised to undertake evacuation procedures.
- Massive civilian displacement and substantial damage to life and property occurred as Vinta battered Southern Luzon, Visayas and Mindanao, resulting to flash floods and mud slides in many locations.
- An estimated total of 115,568 families (541,005 individuals) from 998 barangays in 24 provinces covering eight regions were affected.
- Displacement reached 50,775 families (216,353 individuals) in 698 evacuation centers, and 16,777 families (85,825 individuals) outside evacuation centers at the height of the storm.

Track of Typhoon "VINTA" {TEMBIN}



CURRENT SITUATION

As of 10:00am of 24 December, STS Vinta has exited the Philippine Area of Responsibility (PAR) as a typhoon, according to state weather bureau PAGASA. It was spotted 290 kilometers south of Pagasa Island in Palawan, moving west at 25 km/h. As it exited, Vinta packed maximum sustained winds of up to 120 km/h near the center and gusts of up to 145 km/h. As of this report, no storm warning signal is currently raised over any part of the Philippines.



Before exiting PAR, Vinta left at least 180 people dead in several regions, about 15 of whom are school-going children. About 1,000 residential homes in Lanao del Sur, Lanao del Norte, Maguindanao and Cagayan de Oro were damaged by STS Vinta, particularly those in close proximity to rivers that were inundated during the storm, or were along the path of mud slides and rock slides. In Bacolod-Kalawi, Lanao del Sur, 19 houses were totally damaged, while 28 were partially damaged due to a massive landslide originating from Mount Gurain affecting the municipalities of Madalum, Bacolod-Kalawi, Tugaya, and Wato-Balindong in Lanao del Sur.

Government actors and humanitarian agencies, including the UNHCR field team, are currently conducting rapid assessments to determine the extent of damage not only to flooded homes but also to infrastructure and agriculture.

The displaced population has begun to return to their home barangays and clearing operations have already begun. As of 25 December, 2017, the number of displaced persons is placed at 37,414 families (182,377 individuals), based on latest figures released by DSWD-DROMIC. Of this total, 20,870 families (97,583 individuals) are housed in 261 evacuation centers, while 16,777 families (84,794 individuals) are in the homes of friends and relatives.

IDPs of the Marawi Crisis are affected by Vinta, as evacuation centers have reported damage to roofing or tents and/or flooding. Rapid assessments by protection partners are ongoing in ECs and host communities. The Iligan Operations Center coordinating the government response to the Marawi crisis has issued a directive to all camp managers to monitor the situation of evacuation camps occupied by IDPs who were affected by the Marawi Siege in May 2017. Home-based IDPs who remain displaced, as well as those who have recently returned to Marawi City and are still re-establishing their homes and livelihoods, are also in an increasingly vulnerable situation due to the successive impacts of armed conflict and natural disaster.

PROTECTION ISSUES AND RESPONSE

ISSUES	RESPONSES	WAYS FORWARD
PHYSICAL SECURITY AND INTEGRITY		
<i>Threat to life, safety and security</i>		
Fallen trees, boulders and debris prevent people from returning to their homes (Lanao del Sur, Iligan City, Cagayan de Oro City).	Clearing operations by local government and rescue teams are ongoing.	
A number of residents in Madalum, Bacolod-Kalawi, Tugaya and Wato-Balindong were buried by landslides.	Search and retrieval operations in rain-soaked soil in an effort to unearth victims of landslides in Madalum, Tugaya and Balindong towns were conducted by the 103 rd Brigade of the Philippine Army, the Provincial DRRM Rescue Team, Philippine Red Cross Iligan and SARACAN volunteer rescue group. The ARMM regional government is facilitating the provision of financial assistance to families of the deceased.	Local government to ensure maximum participation of concerned agencies like PNP, AFP, BFP and Red Cross.
A male from Bunawan, Agusan del Sur has been declared missing after attempting to cross a local river during the height of STS Vinta and being washed away by the strong currents. A total of 12 individuals are still reported missing in 5 municipalities in the Autonomous Region in Muslim Mindanao (ARMM).	Search and Rescue Team of Bunawan are still searching for the victim.	Follow up with all concerned agencies re the tracing of missing persons.

In Lanao del Norte, a total of 804 houses were damaged province-wide, resulting in loss of physical safety for the affected families. As of 26 December, 387 houses were totally damaged and 216 partially damaged in the ARMM, according to the latest report from the Office of Civil Defense (OCD-ARMM).	Monitoring and reporting by the provincial level LGU is ongoing.	Protection partners (CRS) who are carrying out combined protection, WASH and shelter interventions will conduct a re-assessment in the area. Follow up on provision of shelter assistance to families whose houses were totally destroyed or partially damaged.
Child Protection and Gender-Based Violence		
30 children are still reported missing in affected municipalities of Lanao del Sur and Lanao del Norte.	Search and rescue operations are being conducted by local government units concerned.	Follow up with all concerned agencies re reunification of missing children with their respective families.
Threats to liberty and freedom of movement		
Most of the affected population, including children, are walking through mud without any protective footwear.		Road clearing operation is urgent e.g. (Old Poblacion, Payawan and Pagalongan, Munai, Lanao del Norte)
CIVIL AND POLITICAL PROTECTION		
Informed Consent and Participation		
The municipal halls of some local government units (LGUs) were also affected by the typhoon and were temporarily closed. The affected population in some areas, including those displaced, may thus be unable to access basic government services.		Advocate with LGUs re: ensuring access to State assistance as well as informed consent and full participation in decision-making, especially of IDPs, despite the closure of some government offices amidst the emergency.
BASIC NECESSITIES OF LIFE		
Access to food aid and nutrition		
Food is among the urgent needs of the displaced population, as their food stocks were damaged or washed away during the storm. In other locations, IDPs only rely on aid delivered by relatives.	LGUs have provided limited food packs but this is not sufficient to serve the affected population. The ARMM's Humanitarian Emergency Action and Response Team (ARMM-HEART) has also commenced relief operations, starting with assistance distributions in affected municipalities in Lanao del Sur.	Coordinate with government and non-government humanitarian partners, based on results of rapid assessments already conducted, for possible augmentation of food aid in affected areas.
There is no registration of affected population/households.		Validation and registration of families/survivors reflecting the household members, age and vulnerabilities is needed.
Access to water, sanitation, and hygiene		
Scarcity of potable water could lead to health and hygiene risks. Sources of potable water were damaged, while deep-well and jetmatic pumps are currently producing unclean water. People are unable to use water to clean themselves or cook food. Latrines were damaged, if not washed away, in the affected areas.	WASH partners have already carried out rapid assessments of water and sanitation needs in some of the affected areas.	Follow up with the relevant actors re provision of potable water sources and latrines.
Access to health		
Stagnant water from flooding in several locations that may cause water-borne and air-borne diseases.	The Department of Health (DOH) is currently conducting medical missions in affected locations. Integrated Provincial Health Offices (IPHOs) have also activated their quick-response teams.	Follow up with DOH and health cluster re provision of emergency medical services and supply of medicines at the barangay level; Protection partners to support in disseminating information to affected communities on the available services.

Access to non-food items		
Displaced population are unable to cook, sleep properly, or maintain proper hygiene.		Recommend to humanitarian actors (government agencies and non-government partners) to distribute household kits, including kitchen sets, sleeping kits, hygiene items, and clothing. Families returning to houses that were partially damaged also need cleaning equipment (shovels, etc.) to clear debris and return their dwellings to habitable condition.
ECONOMIC, SOCIAL, AND CULTURAL PROTECTION		
Access to livelihood		
In some affected locations, agricultural crops were totally washed away (e.g. 780 has. of crops in Brgy. Old Poblacion, Munai, Lanao del Norte).		Follow up on results of damage assessments, including by the Department of Agriculture, for the possible provision of livelihood assistance.
Access to education		
A number of schools were designated as evacuation centers by local government. Classes were suspended during the storm.	Local DRRM Offices will be facilitating return of displaced families after completion of disaster risk assessment.	Lobby with DepEd and Education Cluster to identify temporary classroom spaces and establish child-friendly spaces, as needed.
31 schools in Lanao del Norte are either heavily or partially damaged. These schools are located in Balo-i, Maigo, Munai, Salvador, Pantar, Sapad, Tubod, Pantao Ragat, Kapatagan, Tagoloan, Kolambugan, Linamon, and Lala. Extent of damage include flooded classrooms, collapsed walls, damaged books and learning materials. Needs are temporary learning spaces, learning kits, teaching kits, and cleaning kits.		Based on assessment results, make recommendations to support the Department of Education/Education Cluster in identifying priority areas for repair of school facilities and provision of material assistance for the restoration of educational activities.
Access to information		
There is limited access to updated information due to power outage and absence of mobile carrier signal. There is also lack of documented data from the barangay level.	Affected BLGUs were briefed on the necessity to have consolidated sectoral reports to facilitate the response of either government or non-government humanitarian actors.	
Camp coordination and camp management		
Pre-emptive evacuation was implemented in some areas before the storm made landfall, with residents from low-lying / flood-prone barangays in affected cities and municipalities being transferred to evacuation centers that were opened by the respective LGUs.	Local governments facilitated the transport of IDPs to evacuation centers and the distribution of relief goods, as well as the conduct of mass feeding for children.	Continue following up on the condition and needs of IDPs in evacuation sites.
Evacuation centers hosting IDPs from the Marawi Crisis experienced damage to roofing or tents and/flooding (Balo-i, Pantar, etc.).	In Balo-i, 99 Marawi IDPs in Balono Evacuation Center were temporarily transferred to Balo-i Central School due to damaged tents. 35 IDPs of Momongon Learning Center were temporarily transferred to Pacalundo Elementary School due to damaged roofing and flooding. 15 families staying in tents at Abdulhamid EC, where a total of 30 tents were damaged due to heavy winds and rains, were transferred to the Abdulhamid Madrasah for safety.	Sustain regular monitoring by protection actors to support assessment of IDPs' needs and identification of priority locations for assistance distributions. Follow up on the provision of appropriate assistance to IDPs who have suffered the double impact and heightened vulnerability from both conflict and natural disaster.

The City Disaster Risk Reduction and Management Council (CDRRMC) of Marawi City has provided food assistance, drinking water, and tents to some of the IDPs from the Marawi crisis who were also affected by TS Vinta.

PERSONS OF CONCERN (As of 5:00am, 25 December 2017)

No. of Families	No. of Persons	Location (Origin)			Location (Current)			Exact Location
		Province	Municipality	Barangay	Province	Municipality	Barangay	
Region IX								
178	890	Zamboanga del Norte	Gutalac					HB
44	220	Zamboanga del Norte	Liloy					HB
213	1,065	Zamboanga del Norte	Godod					EC
23	115	Zamboanga del Norte	Gutalac					EC
213	1,065	Zamboanga del Norte	Liloy					EC
323	1,615	Zamboanga del Norte	Salug					EC
18	74	Zamboanga del Norte	Sergio Osmeña Sr					EC
98	537	Zamboanga del Norte	Sibuco					EC
1,765	8,825	Zamboanga del Norte	Siocon					EC
708	3,540	Zamboanga del Sur	Tambulig					EC
997	4,985	Zamboanga Sibugay	Kabasalan					EC
389	1,945	Zamboanga Sibugay	Siay					EC
Region X								
128	384	Bukidnon	Libona					HB
68	285	Bukidnon	Kibawe					HB
5	21	Lanao del Norte	Bacolod					HB
3	10	Lanao del Norte	Kolambugan					HB
3	12	Misamis Oriental	Gingog City					HB
4	20	Bukidnon	Malitbog					EC
23	77	Bukidnon	Sumilao					EC
8	32	Bukidnon	Kibawe					EC
43	172	Bukidnon	Kitaotao					EC
30	120	Bukidnon	Pangantucan					EC
1,660	6,071	Bukidnon	Valencia City					EC
2,145	11,846	Lanao del Norte	Iligan City					EC
648	3,984	Lanao del Norte	Bacolod					EC
13	58	Lanao del Norte	Kolambugan					EC
322	1,377	Lanao del Norte	Maigo					EC
39	156	Lanao del Norte	Tagoloan					EC
90	430	Lanao del Norte	Tubod					EC
50	200	Lanao del Norte	Kapatagan					EC
101	312	Lanao del Norte	Salvador					EC
13	74	Misamis Occidental	Concepcion					EC
600	2,497	Misamis Occidental	Jimenez					EC
65	184	Misamis Occidental	Sapang Dalaga					EC

No. of Families	No. of Persons	Location (Origin)			Location (Current)			Exact Location
		Province	Municipality	Barangay	Province	Municipality	Barangay	
262	1,164	Misamis Occidental	Bonifacio					EC
30	143	Misamis Occidental	Tangub City					EC
2,514	9,937	Misamis Oriental	Cagayan de Oro City					EC
6	19	Misamis Oriental	Manticao					EC
Region XI								
680	3,400	Compostela Valley	Compostela					HB
680	3,400	Compostela Valley	Mabini (Doña Alicia)					HB
7	35	Compostela Valley	New Bataan					HB
4,220	22,900	Davao del Norte	Asuncion (Saug)					HB
4,005	20,575	Davao del Norte	Braulio E. Dujali					HB
2,328	11,640	Davao del Norte	Carmen					HB
380	1,900	Davao del Norte	Santo Tomas					HB
33	165	Davao del Norte	Talaingod					HB
323	1,662	Davao Oriental	San Isidro					HB
1,346	6,129	Compostela Valley	Compostela					EC
168	545	Compostela Valley	Mabini (Doña Alicia)					EC
2	9	Compostela Valley	Maragusan					EC
713	3,565	Compostela Valley	Monkayo					EC
213	998	Compostela Valley	Montevista					EC
130	582	Compostela Valley	Nabunturan					EC
20	100	Compostela Valley	Pantukan					EC
100	500	Davao del Norte	Asuncion					EC
428	2,140	Davao del Norte	New Corella					EC
13	65	Davao del Norte	Talaingod					EC
2,450	11,071	Davao del Sur	Davao City					EC
92	460	Davao Occidental	Malita					EC
Region XII								
3,459	17,295	North Cotabato	Kabacan					HB
887	4,385	North Cotabato	Kabacan					EC
ARMM								
124	620	Lanao del Sur	Madalum					EC
93	405	Lanao del Sur	Madamba					EC
MIMAROPA Region								
53	183	Palawan	Balabac					EC
296	1380	Palawan	Bataraza					EC
56	280	Palawan	Brooke's Point					EC
243	1371	Palawan	Rizal (Marcos)					EC
30	156	Palawan	Sofronio Española					EC
37,414	182,377							

DURABLE SOLUTIONS (As of 5:00am, 25 December 2017)

No. of Families	+/-	No. of Persons	+/-	Location (Displaced)			Location (Current)			Type (Please select one)		
				Province	Municipality	Brgy	Province	Municipality	Brgy	Return	Relo-cation	Local Integra-tion
MIMAROPA												
32		145		Oriental Mindoro	Baco		Oriental Mindoro	Baco		/		
244		523		Oriental Mindoro	Calapan City		Oriental Mindoro	Calapan City		/		
15		51		Oriental Mindoro	Socorro		Oriental Mindoro	Socorro		/		
228		789		Palawan	Aborlan		Palawan	Aborlan		/		
2		10		Palawan	Araceli		Palawan	Araceli		/		
42		170		Palawan	Balabac		Palawan	Balabac		/		
223		1053		Palawan	Bataraza		Palawan	Bataraza		/		
122		571		Palawan	Brooke's Point		Palawan	Brooke's Point		/		
32		138		Palawan	Narra		Palawan	Narra		/		
272		1054		Palawan	Quezon		Palawan	Quezon		/		
202		1043		Palawan	Roxas		Palawan	Roxas		/		
139		600		Palawan	Sofronio Española		Palawan	Sofronio Española		/		
Region VII												
11		56		Bohol	Candijay		Bohol	Candijay		/		
4		12		Bohol	Loay		Bohol	Loay		/		
72		297		Negros Oriental	Dumaguete City		Negros Oriental	Dumaguete City		/		
Region X												
8		35		Bukidnon	Cabanglasan		Bukidnon	Cabanglasan		/		
170		806		Bukidnon	Malaybalay City		Bukidnon	Malaybalay City		/		
2		10		Bukidnon	Dangcagan		Bukidnon	Dangcagan		/		
112		374		Bukidnon	Impasug-ong		Bukidnon	Impasug-ong		/		
125		455		Bukidnon	Libona		Bukidnon	Libona		/		
13		59		Bukidnon	Manolo Fortich		Bukidnon	Manolo Fortich		/		
17		68		Bukidnon	Pangantucan		Bukidnon	Pangantucan		/		
209		813		Bukidnon	San Fernando		Bukidnon	San Fernando		/		
40		108		Bukidnon	Talakag		Bukidnon	Talakag		/		
419		1473		Lanao del Norte	Bacolod		Lanao del Norte	Bacolod		/		
712		1450		Lanao del Norte	Iligan City		Lanao del Norte	Iligan City		/		
102		408		Lanao del Norte	Kapatagan		Lanao del Norte	Kapatagan		/		
265		1060		Lanao del Norte	Kauswagan		Lanao del Norte	Kauswagan		/		
267		1068		Lanao del Norte	Kolambugan		Lanao del Norte	Kolambugan		/		
1267		5705		Lanao del Norte	Lala		Lanao del Norte	Lala		/		
175		746		Lanao del Norte	Maigo		Lanao del Norte	Maigo		/		
1254		3851		Lanao del Norte	Salvador		Lanao del Norte	Salvador		/		
99		397		Lanao del Norte	Tubod		Lanao del Norte	Tubod		/		
12		58		Misamis Occidental	Calamba		Misamis Occidental	Calamba		/		
419		1874		Misamis Occidental	Lopez Jaena		Misamis Occidental	Lopez Jaena		/		
458		2059		Misamis Occidental	Oroquieta City		Misamis Occidental	Oroquieta City		/		
24		96		Misamis Occidental	Clarín		Misamis Occidental	Clarín		/		
37		120		Misamis Occidental	Sinacaban		Misamis Occidental	Sinacaban		/		
32		175		Misamis Occidental	Tangub City		Misamis Occidental	Tangub City		/		
322		1223		Misamis Oriental	Balingasag		Misamis Oriental	Balingasag		/		
128		491		Misamis Oriental	Balingoan		Misamis Oriental	Balingoan		/		
54		235		Misamis Oriental	Binuangan		Misamis Oriental	Binuangan		/		
3737		14428		Misamis Oriental	Cagayan de Oro City		Misamis Oriental	Cagayan de Oro City		/		
215		744		Misamis Oriental	City of El Salvador		Misamis Oriental	City of El Salvador		/		
141		680		Misamis Oriental	Claveria		Misamis Oriental	Claveria		/		
249		1064		Misamis Oriental	Gingog City		Misamis Oriental	Gingog City		/		
313		1159		Misamis Oriental	Jasaan		Misamis Oriental	Jasaan		/		
15		58		Misamis Oriental	Kinoguitan		Misamis Oriental	Kinoguitan		/		
399		1630		Misamis Oriental	Lagonglong		Misamis Oriental	Lagonglong		/		

No. of Families	+/-	No. of Persons	+/-	Location (Displaced)			Location (Current)			Type (Please select one)		
				Province	Municipality	Brgy	Province	Municipality	Brgy	Return	Relocation	Local Integration
76		314		Misamis Oriental	Opol		Misamis Oriental	Opol		/		
117		519		Misamis Oriental	Salay		Misamis Oriental	Salay		/		
536		1902		Misamis Oriental	Tagoloan		Misamis Oriental	Tagoloan		/		
20		54		Misamis Oriental	Talisayan		Misamis Oriental	Talisayan		/		
158		780		Misamis Oriental	Villanueva		Misamis Oriental	Villanueva		/		
Region XI												
96		361		Compostela Valley	Mawab		Compostela Valley	Mawab		/		
765		2314		Compostela Valley	New Bataan		Compostela Valley	New Bataan		/		
3055		10765		Davao del Norte	Kapalong		Davao del Norte	Kapalong		/		
1153		5765		Davao Oriental	Baganga		Davao Oriental	Baganga		/		
80		400		Davao Oriental	Banaybanay		Davao Oriental	Banaybanay		/		
65		325		Davao Oriental	Boston		Davao Oriental	Boston		/		
276		905		Davao Oriental	Cateel		Davao Oriental	Cateel		/		
594		3049		Davao Oriental	City of Mati		Davao Oriental	Mati City		/		
26		130		Davao Oriental	Governor Generoso		Davao Oriental	Governor Generoso		/		
108		540		Davao Oriental	Lupon		Davao Oriental	Lupon		/		
113		565		Davao Oriental	Tarragona		Davao Oriental	Tarragona		/		
875		2745		Compostela Valley	Compostela		Compostela Valley	Compostela		/		
40		200		Davao del Norte	Tagum City		Davao del Norte	Tagum City		/		
60		300		Davao Oriental	Caraga		Davao Oriental	Caraga		/		
Region XIII												
132		464		Agusan del Norte	Buenavista		Agusan del Norte	Buenavista		/		
183		725		Agusan del Norte	Butuan City		Agusan del Norte	Butuan City		/		
14		70		Agusan del Norte	Carmen		Agusan del Norte	Carmen		/		
151		505		Agusan del Norte	City of Cabadbaran		Agusan del Norte	City of Cabadbaran		/		
112		349		Agusan del Norte	Nasipit		Agusan del Norte	Nasipit		/		
47		151		Agusan del Norte	Remedios T. Romualdez		Agusan del Norte	Remedios T. Romualdez		/		
12		87		Agusan del Norte	Santiago		Agusan del Norte	Santiago		/		
7		34		Agusan del Sur	La Paz		Agusan del Sur	La Paz		/		
39		227		Agusan del Sur	Loreto		Agusan del Sur	Loreto		/		
53		227		Agusan del Sur	Rosario		Agusan del Sur	Rosario		/		
67		199		Agusan del Sur	Sibagat		Agusan del Sur	Sibagat		/		
124		579		Agusan del Sur	Veruela		Agusan del Sur	Veruela		/		
57		246		Dinagat Islands	Cagdianao		Dinagat Islands	Cagdianao		/		
224		607		Dinagat Islands	San Jose		Dinagat Islands	San Jose		/		
4		13		Dinagat Islands	Tubajon		Dinagat Islands	Tubajon		/		
431		2155		Surigao del Norte	Claver		Surigao del Norte	Claver		/		
7		24		Surigao del Norte	Del Carmen		Surigao del Norte	Del Carmen		/		
10		68		Surigao del Norte	General Luna		Surigao del Norte	General Luna		/		
87		430		Surigao del Norte	Gigaquit		Surigao del Norte	Gigaquit		/		
153		732		Surigao del Norte	Pilar		Surigao del Norte	Pilar		/		
104		524		Surigao del Norte	Santa Monica (Sapao)		Surigao del Norte	Santa Monica (Sapao)		/		
14		44		Surigao del Norte	Socorro		Surigao del Norte	Socorro		/		
552		2530		Surigao del Norte	Surigao City		Surigao del Norte	Surigao City		/		
81		316		Surigao del Norte	Tubod		Surigao del Norte	Tubod		/		
42		144		Surigao del Sur	Bayabas		Surigao del Sur	Bayabas		/		
601		3005		Surigao del Sur	Cagwait		Surigao del Sur	Cagwait		/		
1349		6086		Surigao del Sur	Bislig City		Surigao del Sur	Bislig City		/		
109		475		Surigao del Sur	Cortes		Surigao del Sur	Cortes		/		
30		127		Surigao del Sur	Lanuza		Surigao del Sur	Lanuza		/		
358		1790		Surigao del Sur	Lingig		Surigao del Sur	Lingig		/		
423		1871		Agusan del Sur	Santa Josefa		Agusan del Sur	Santa Josefa		/		
842		2537		Agusan del Sur	Trento		Agusan del Sur	Trento		/		
21		86		Dinagat Islands	Basilisa (Rizal)		Dinagat Islands	Basilisa (Rizal)		/		
80		353		Dinagat Islands	Loreto		Dinagat Islands	Loreto		/		
60		276		Surigao del Norte	Bacuag		Surigao del Norte	Bacuag		/		
109		381		Surigao del Norte	Malimono		Surigao del Norte	Malimono		/		

No. of Families	+/-	No. of Persons	+/-	Location (Displaced)			Location (Current)			Type (Please select one)		
				Province	Municipality	Brgy	Province	Municipality	Brgy	Return	Relocation	Local Integration
87		364		Surigao del Norte	San Isidro		Surigao del Norte	San Isidro		/		
41		185		Surigao del Sur	Barobo		Surigao del Sur	Barobo		/		
1657		7390		Surigao del Sur	Hinatuan		Surigao del Sur	Hinatuan		/		
30,138		119,801										

SOURCES:

UNHCR rapid field assessment

Department of Social Welfare and Development (Region 10 and ARMM)

DSWD – Disaster Response Operations Monitoring and Information Center (DROMIC)

Office of Civil Defense (OCD) – ARMM situation reports

Philippine Atmospheric Geophysical and Astronomical Services Administration (PAGASA)

Provincial Social Welfare and Development Offices (PSWDOs)

Municipal Social Welfare and Development Offices (MSWDOs)

Community and Family Services International (CFSI)

The IDP Protection Assessment Form (IDPPAR)

The IDP Protection Assessment Form aims to provide a starting point for information and analysis that can help humanitarian agencies, policy makers and other stakeholders concerning instances of forced displacement or solutions (repatriation, resettlement, integration). The number of people displaced/affected may differ from the number in need of humanitarian assistance. To the extent possible, the terminology used in the Dashboard reflects the *UN Guiding Principles on Internal Displacement* and other sources of international law and practice. The information reported in the IDP Protection Assessment Forms has been received from members of the Protection Cluster across Mindanao. Consequently, unreported cases of forced displacement and solutions are not reflected. Updates will be provided as and when more information is received from members. Although efforts are made to verify the data, the Protection Cluster takes no responsibility for the incompleteness or inaccuracy of the information. At the end of every month, this data is compiled and distributed through the '**Protection Dashboard**'. The information provided in this IDP Assessment Report does not necessarily reflect the views of UNHCR or any individual member of the Protection Cluster.

The Protection Cluster

In the Philippines, the protection cluster has been established by the National Disaster Coordinating Council (NDCC) Circular No 5 series of 10 May 2007 (Institutionalizing Cluster Approach in Philippine Disaster System). The cluster approach is part of a global response aimed at providing more timely and consistent help to the internally displaced and other affected people in complex emergencies and disasters. The Protection Cluster in Mindanao meets in Cotabato, Iligan, Davao and other cities on a regular basis. Currently there are over 100 participating agencies including from the Government, State, Civil Society, national and international NGOs and agencies, as well as the United Nations. For more information, please visit the Protection Cluster website <http://www.protectioncluster.org/philippines/> or e-mail us at PHICOPRC@unhcr.org

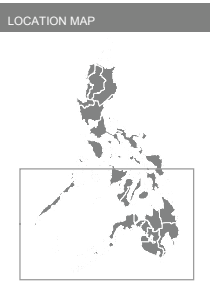
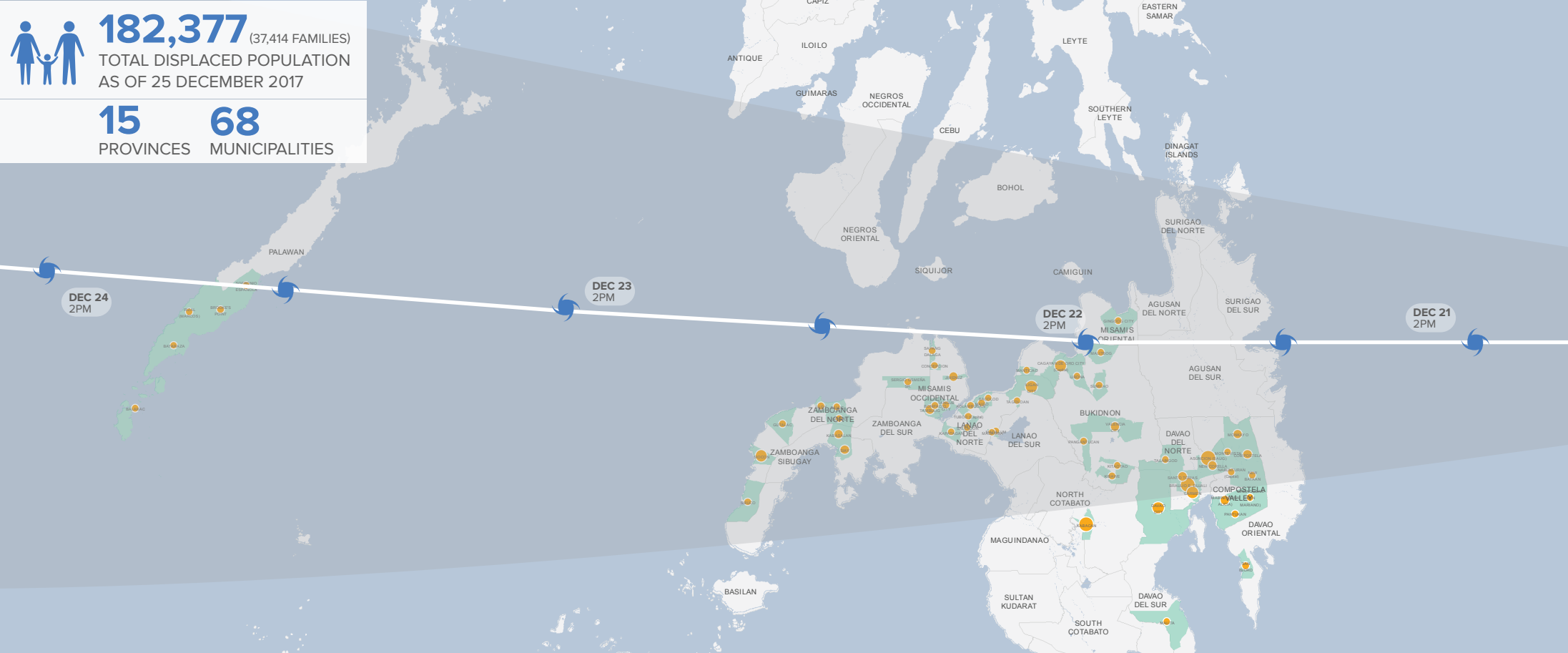


SITUATION MAP: TYPHOON VINTA

NUMBER OF DISPLACED PERSONS PER PROVINCE

182,377 (37,414 FAMILIES)
TOTAL DISPLACED POPULATION
AS OF 25 DECEMBER 2017

15 PROVINCES **68** MUNICIPALITIES



PROVINCE	NO. OF MUNICIPALITIES	DISPLACEMENT
Davao del Norte	8	59,885
North Cotabato	2	21,680
Compostela Valley	10	18,763
Lanao del Norte	10	18,394
Zamboanga del Norte	9	14,406
Davao del Sur	1	11,071
Misamis Oriental	3	9,968
Bukidnon	8	7,161
Zamboanga Sibugay	2	6,930
Misamis Occidental	5	4,062
Zamboanga del Sur	1	3,540
Palawan	5	3,370
Davao Oriental	1	1,662
Lanao del Sur	2	1,025
Davao Occidental	1	460

LEGEND

- Typhoon
- Displaced municipality
- DISPLACEMENT (IDP persons)
- 9 - 1,662
- 1,663 - 6,071
- 6,072 - 11,846
- 11,8462 - 22,900

